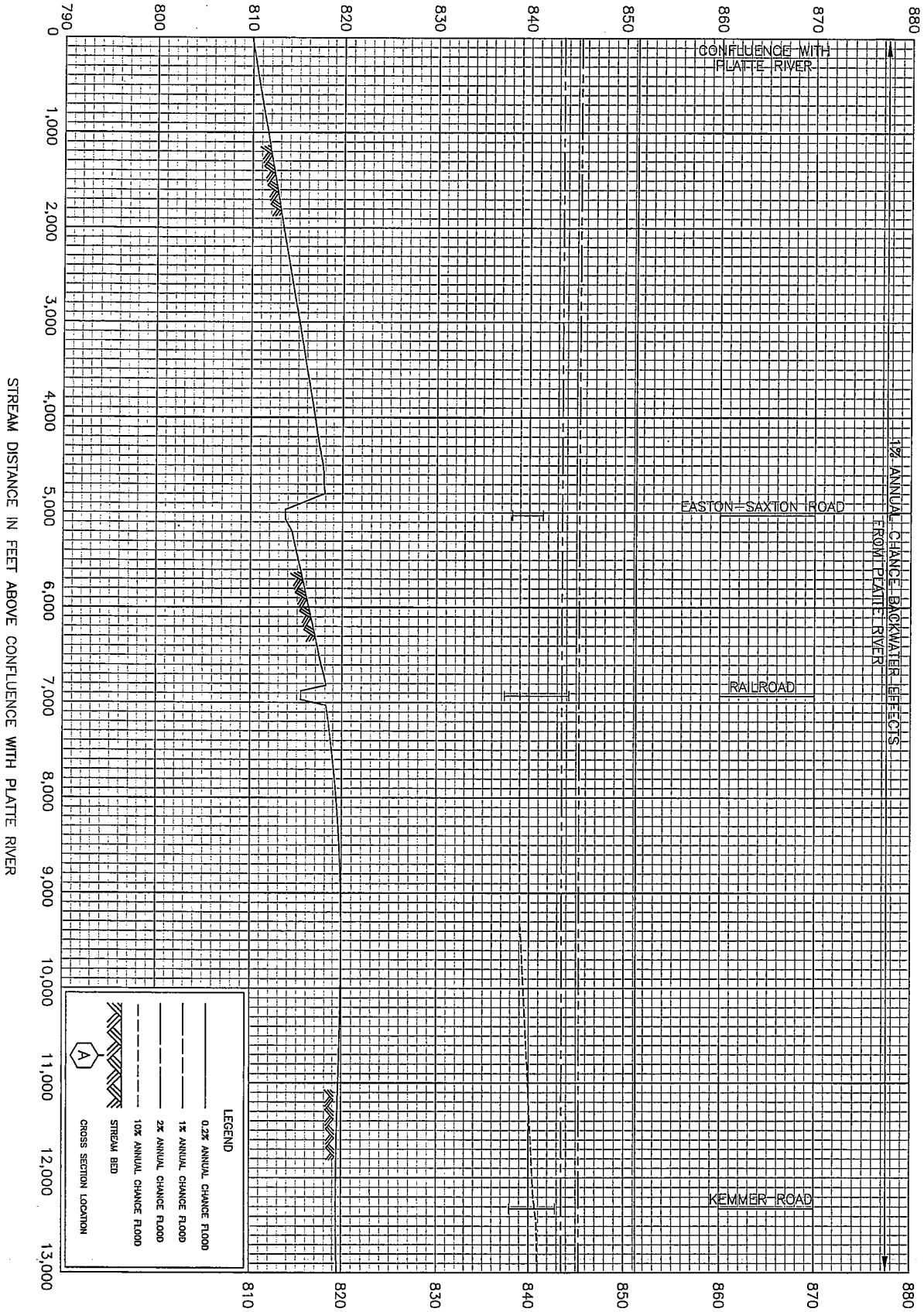


ELEVATION IN FEET (NAVD)

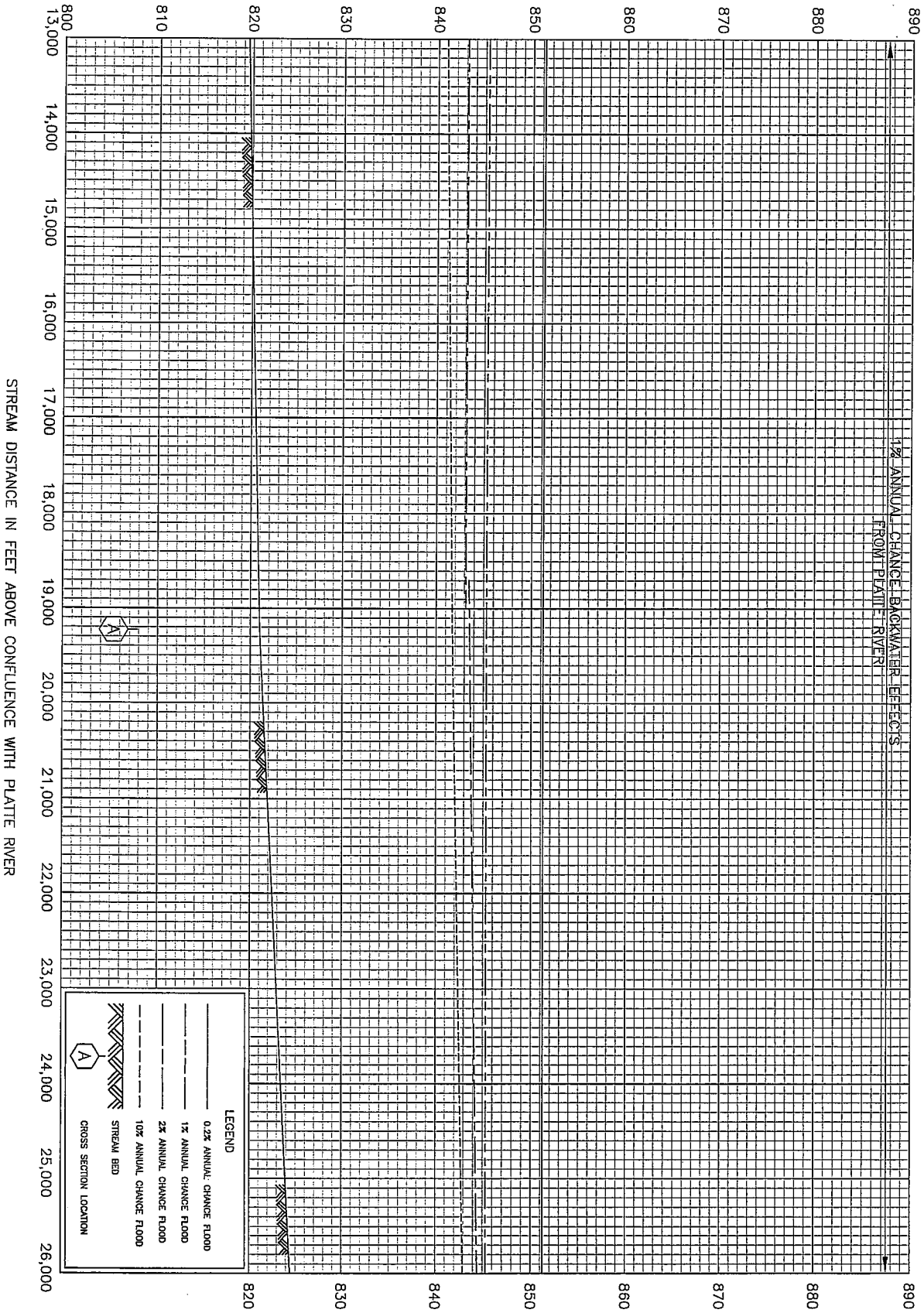


FEDERAL EMERGENCY MANAGEMENT AGENCY
BUCHANAN COUNTY, MO
AND INCORPORATED AREAS

FLOOD PROFILES
THIRD FORK PLATTE RIVER

63P

ELEVATION IN FEET (NAVD)



FEDERAL EMERGENCY MANAGEMENT AGENCY

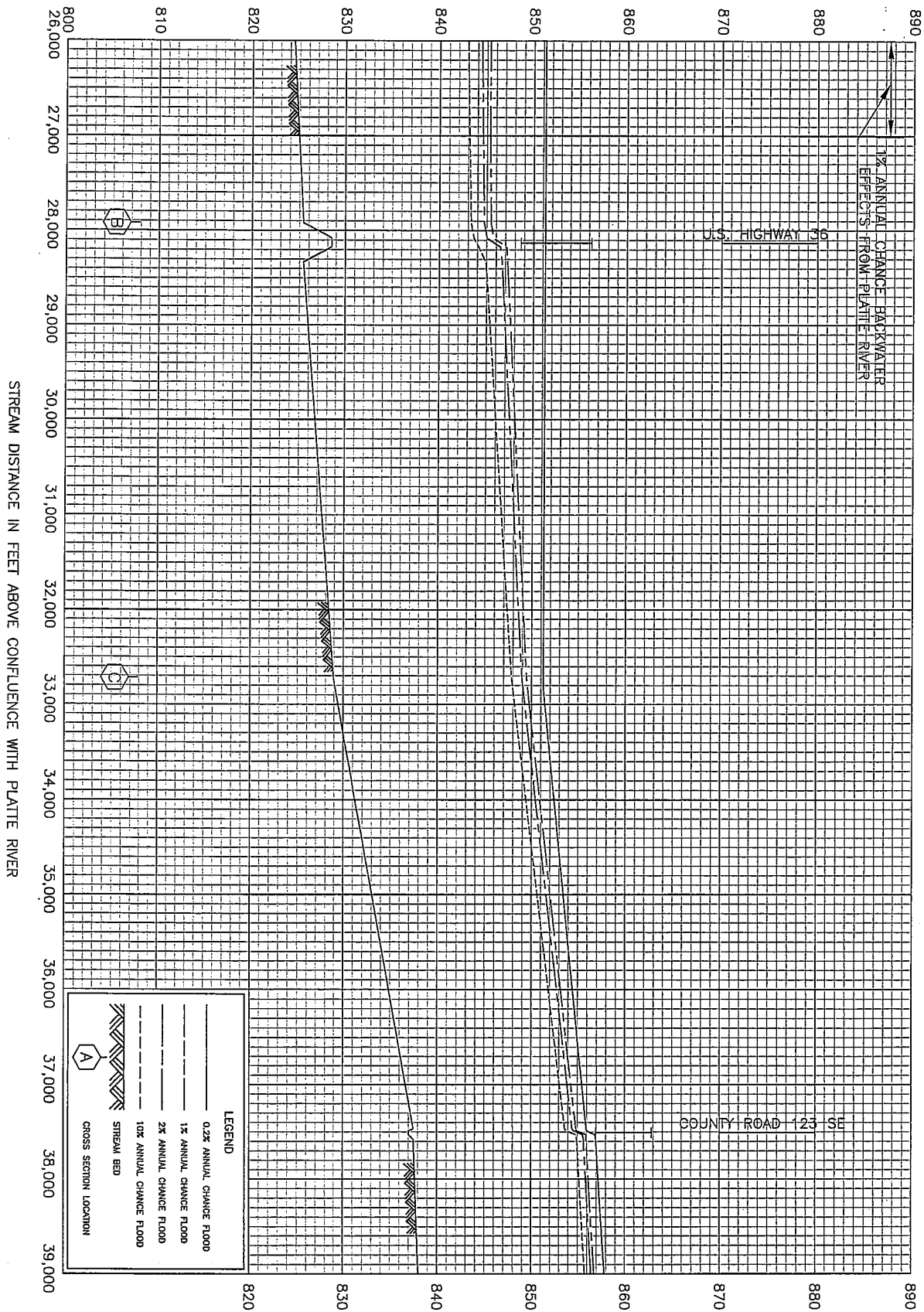
BUCHANAN COUNTY, MO
AND INCORPORATED AREAS

FLOOD PROFILES

THIRD FORK PLATTE RIVER

64P

ELEVATION IN FEET (NAVD)



LEGEND

- 0.2% ANNUAL CHANCE FLOOD
- 1% ANNUAL CHANCE FLOOD
- 2% ANNUAL CHANCE FLOOD
- 10% ANNUAL CHANCE FLOOD
- STREAM BED
- CROSS SECTION LOCATION

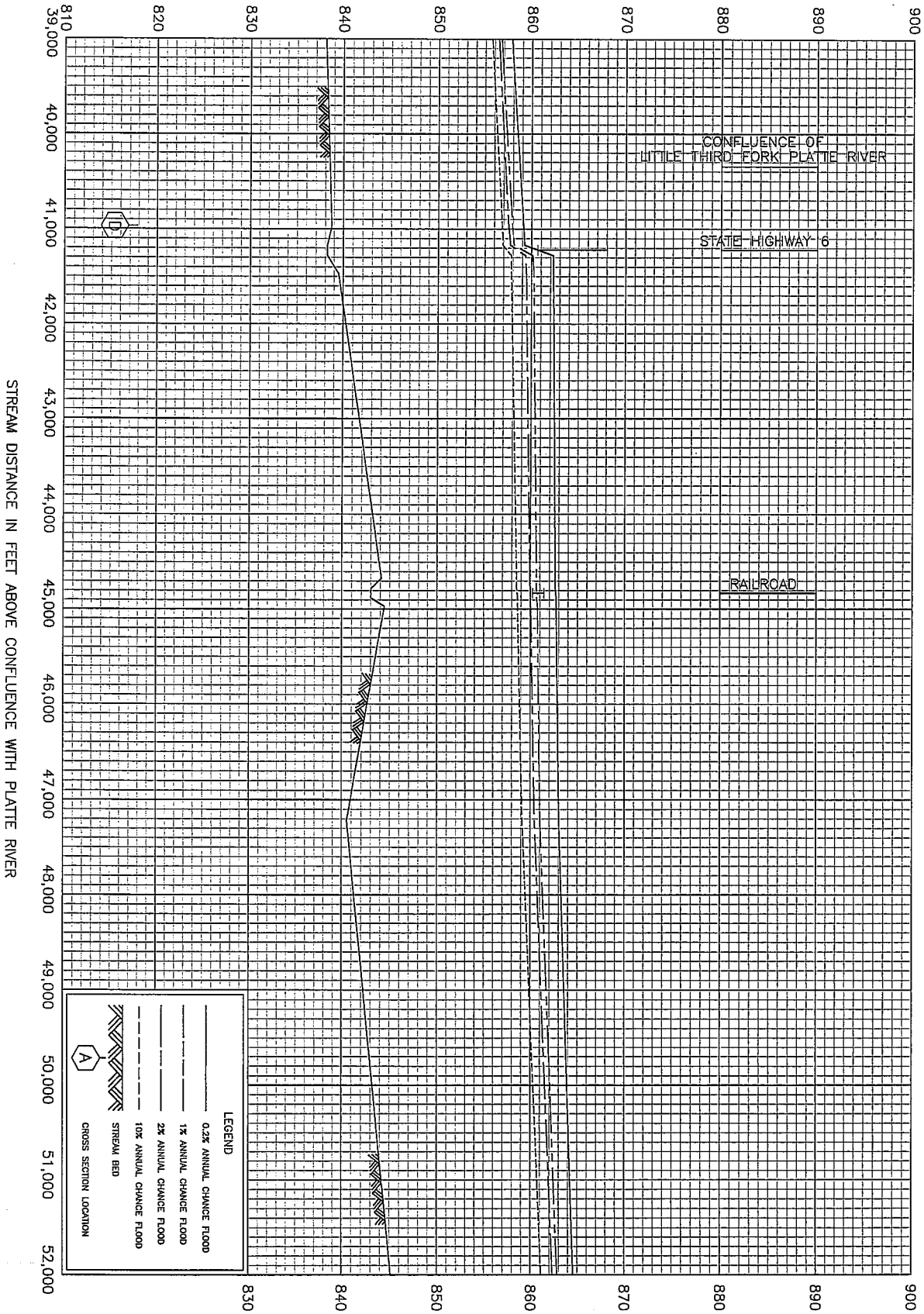
STREAM DISTANCE IN FEET ABOVE CONFLUENCE WITH PLATTE RIVER

FEDERAL EMERGENCY MANAGEMENT AGENCY
BUCHANAN COUNTY, MO
AND INCORPORATED AREAS

FLOOD PROFILES
THIRD FORK PLATTE RIVER

65P

ELEVATION IN FEET (NAVD)



FEDERAL EMERGENCY MANAGEMENT AGENCY

BUCHANAN COUNTY, MO
AND INCORPORATED AREAS

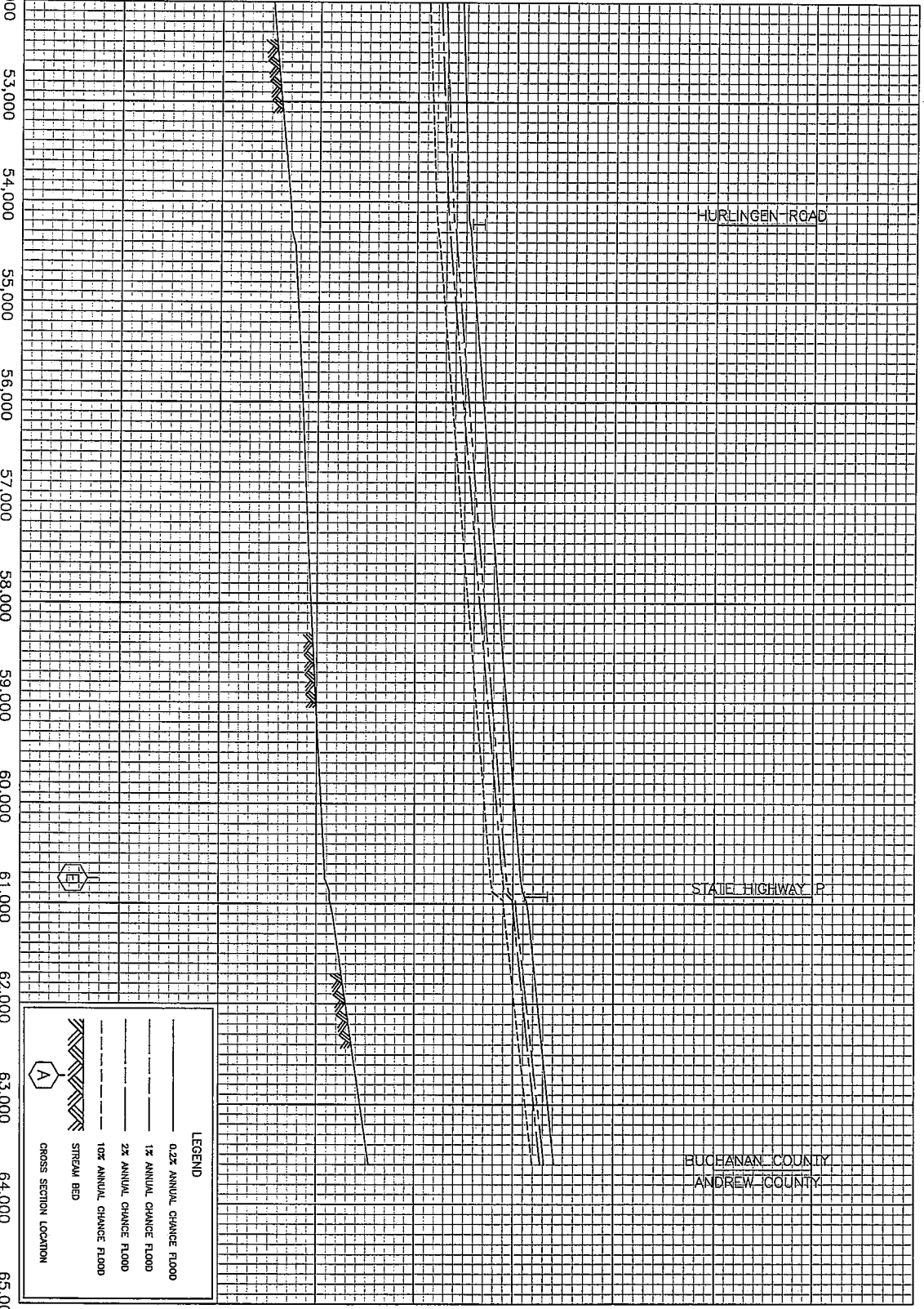
FLOOD PROFILES

THIRD FORK PLATTE RIVER

66P

ELEVATION IN FEET (NAVD)

820 830 840 850 860 870 880 890 900 910



STREAM DISTANCE IN FEET ABOVE CONFLUENCE WITH PLATTE RIVER

840 850 860 870 880 890 900 910

FEDERAL EMERGENCY MANAGEMENT AGENCY

BUCHANAN COUNTY, MO
AND INCORPORATED AREAS

FLOOD PROFILES

THIRD FORK PLATTE RIVER

67P