

STREAM DISTANCE IN FEET ABOVE CONFLUENCE WITH PLATTE RIVER

ELEVATION IN FEET (NAVD)

LEGEND

- 0.2% ANNUAL CHANCE FLOOD
- 1% ANNUAL CHANCE FLOOD
- 2% ANNUAL CHANCE FLOOD
- 10% ANNUAL CHANCE FLOOD
- STREAM BED
- GROSS SECTION LOCATION

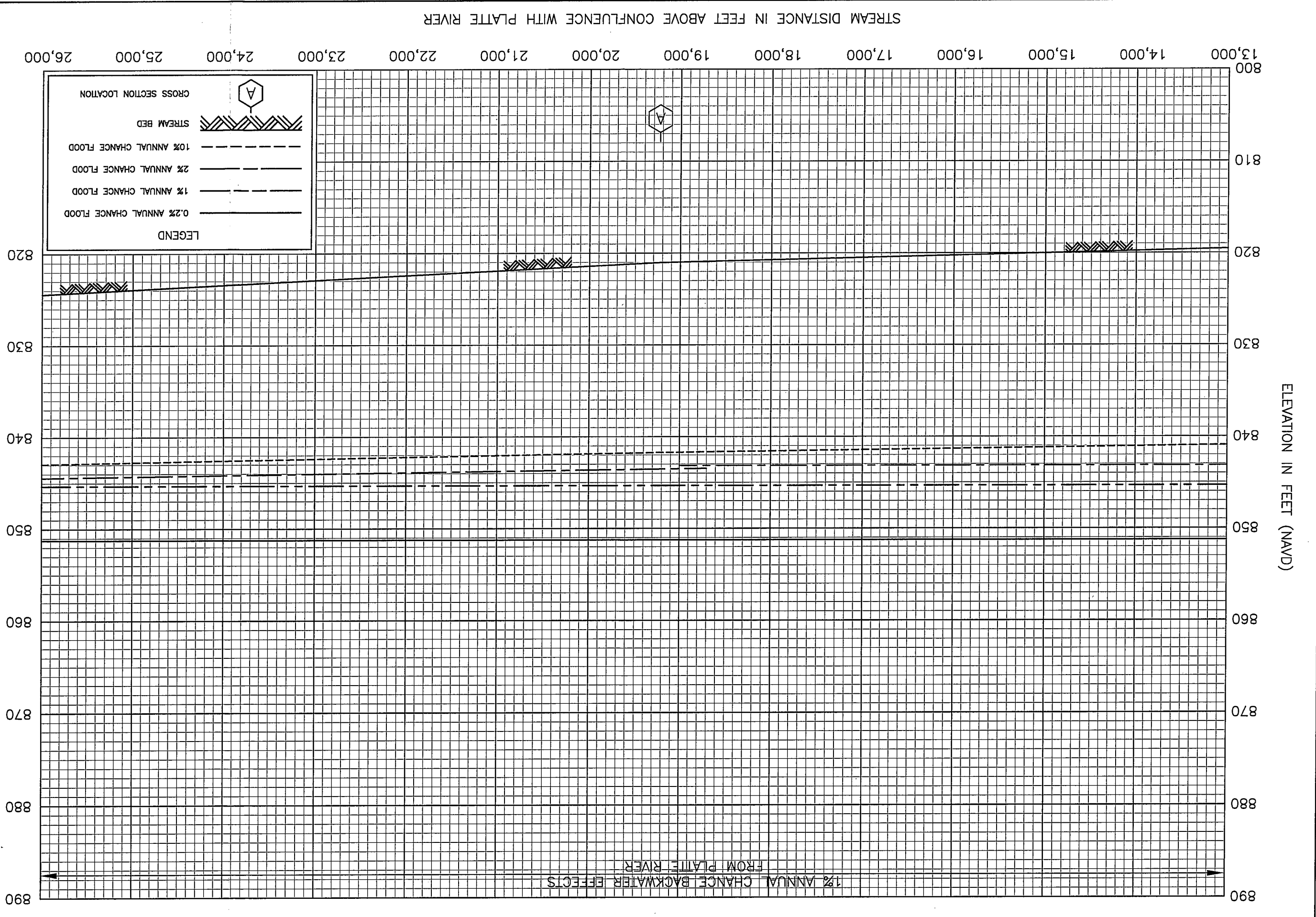
1% ANNUAL CHANCE BACKWATER EFFECTS FROM PLATTE RIVER

CONFLUENCE WITH PLATTE RIVER

EASTON-SAXTON ROAD

RAILROAD

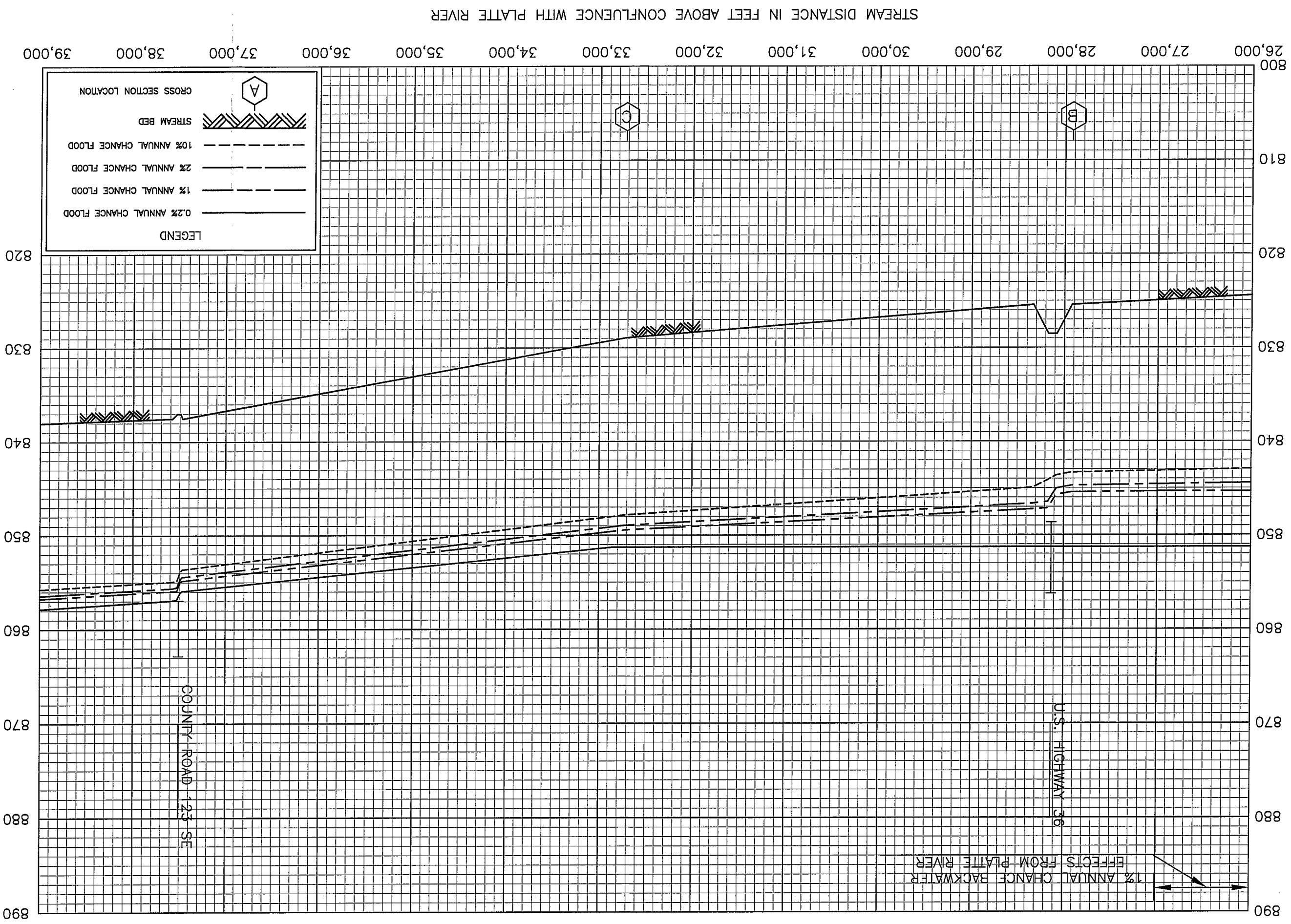
KEMMER ROAD



STREAM DISTANCE IN FEET ABOVE CONFLUENCE WITH PLATTE RIVER

ELEVATION IN FEET (NAVD)

ELEVATION IN FEET (NAVD)



STREAM DISTANCE IN FEET ABOVE CONFLUENCE WITH PLATTE RIVER

LEGEND

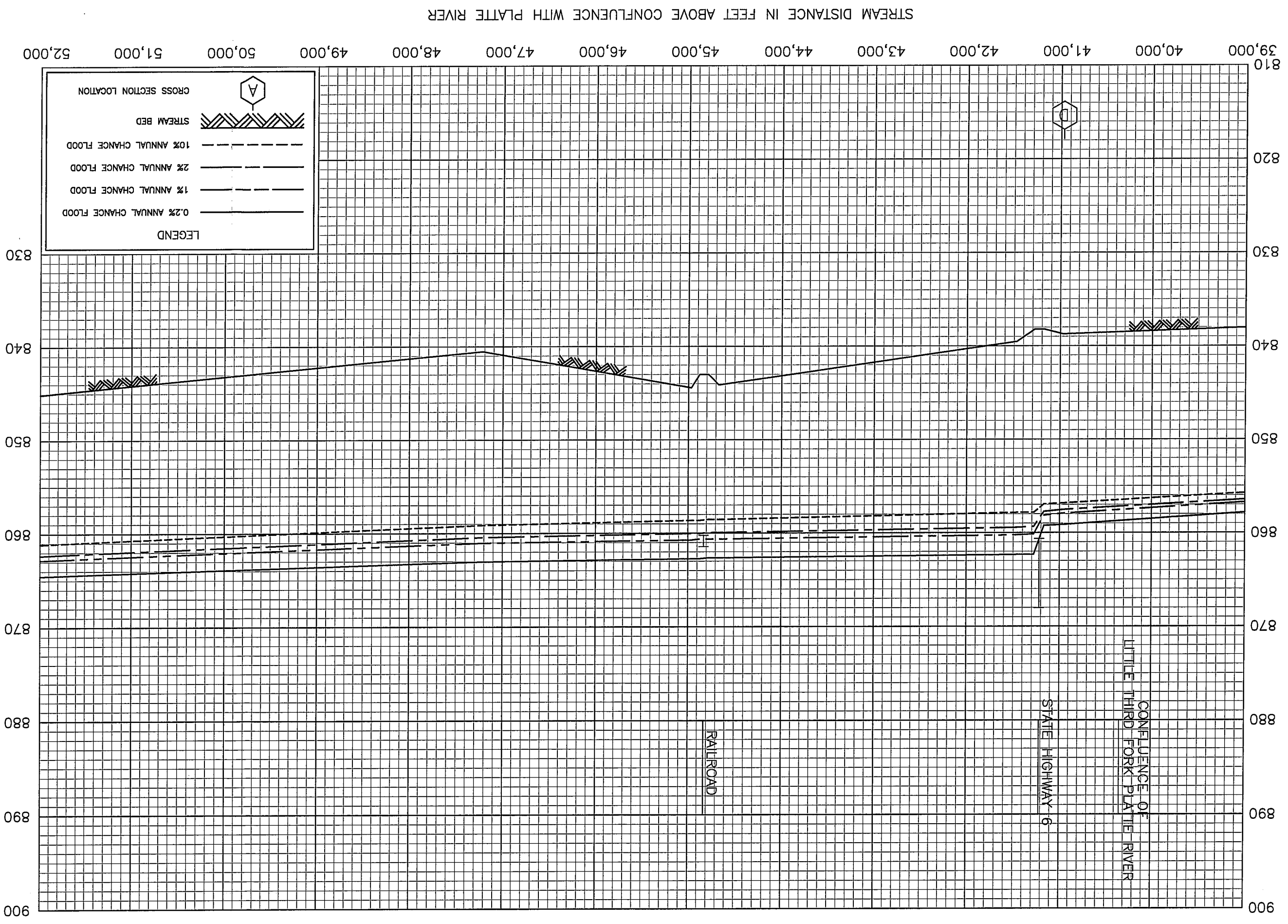
- 0.2% ANNUAL CHANCE FLOOD
- 1% ANNUAL CHANCE FLOOD
- 2% ANNUAL CHANCE FLOOD
- 10% ANNUAL CHANCE FLOOD
- STREAM BED
- CROSS SECTION LOCATION

05 P

FEDERAL EMERGENCY MANAGEMENT AGENCY
BUCHANAN COUNTY, MO
AND INCORPORATED AREAS

FLOOD PROFILES
THIRD FORK PLATTE RIVER

ELEVATION IN FEET (NAVD)



STREAM DISTANCE IN FEET ABOVE CONFLUENCE WITH PLATTE RIVER

LEGEND


- 0.2% ANNUAL CHANGE FLOOD (solid line)
- 1% ANNUAL CHANGE FLOOD (long dashed line)
- 2% ANNUAL CHANGE FLOOD (short dashed line)
- 10% ANNUAL CHANGE FLOOD (dash-dot line)
- STREAM BED (hatched line)
- CROSS SECTION LOCATION (pentagon with 'A')

66D

FEDERAL EMERGENCY MANAGEMENT AGENCY
BUCHANAN COUNTY, MO
AND INCORPORATED AREAS

FLOOD PROFILES
THIRD FORK PLATTE RIVER

ELEVATION IN FEET (NAVD)



STREAM DISTANCE IN FEET ABOVE CONFLUENCE WITH PLATTE RIVER

LEGEND

- 0.2% ANNUAL CHANGE FLOOD
- 1% ANNUAL CHANGE FLOOD
- 2% ANNUAL CHANGE FLOOD
- 10% ANNUAL CHANGE FLOOD
- STREAM BED
- CROSS SECTION LOCATION

67P

FEDERAL EMERGENCY MANAGEMENT AGENCY
BUCHANAN COUNTY, MO
AND INCORPORATED AREAS

FLOOD PROFILES
THIRD FORK PLATTE RIVER