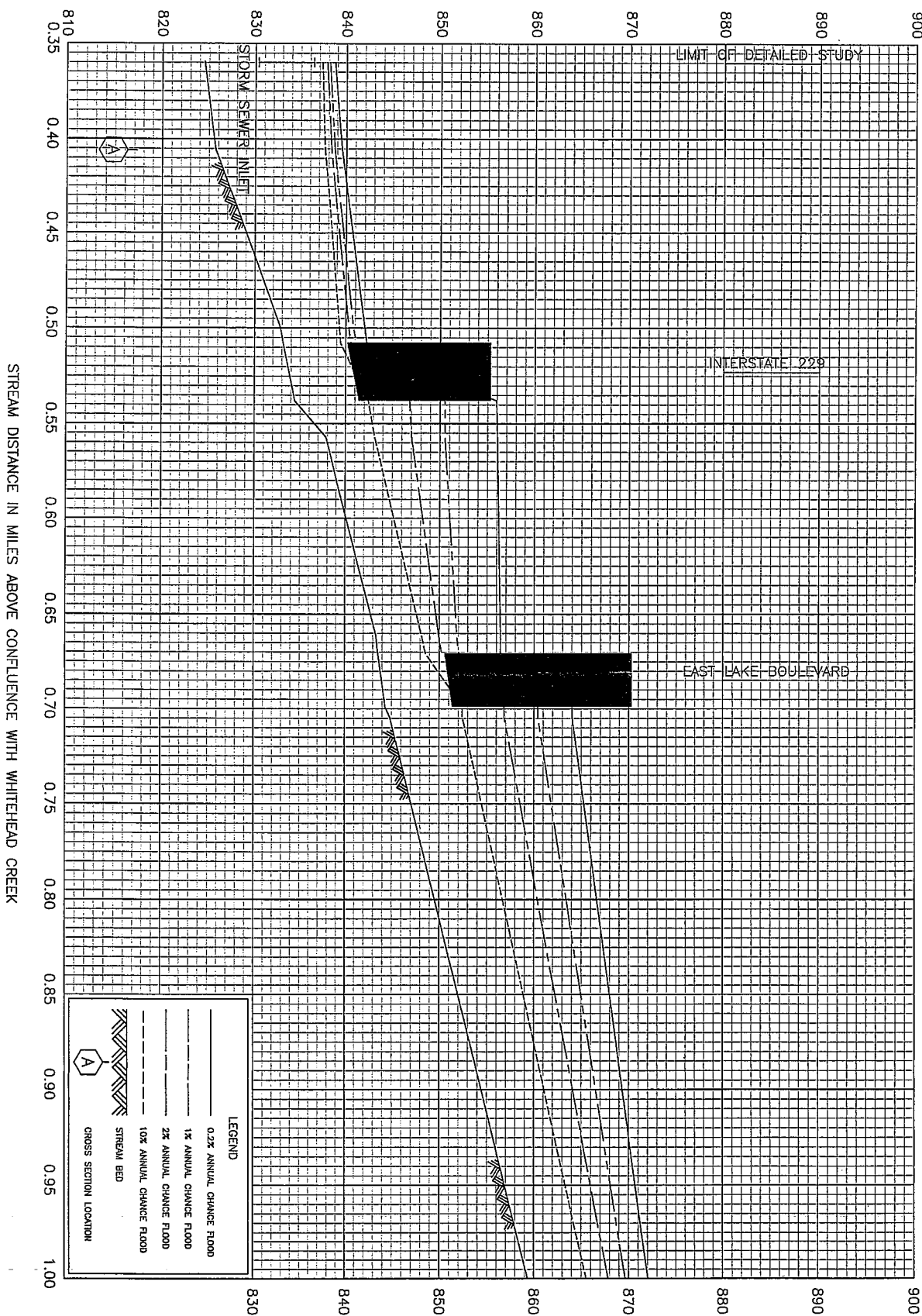


ELEVATION IN FEET (NAVD)



FEDERAL EMERGENCY MANAGEMENT AGENCY

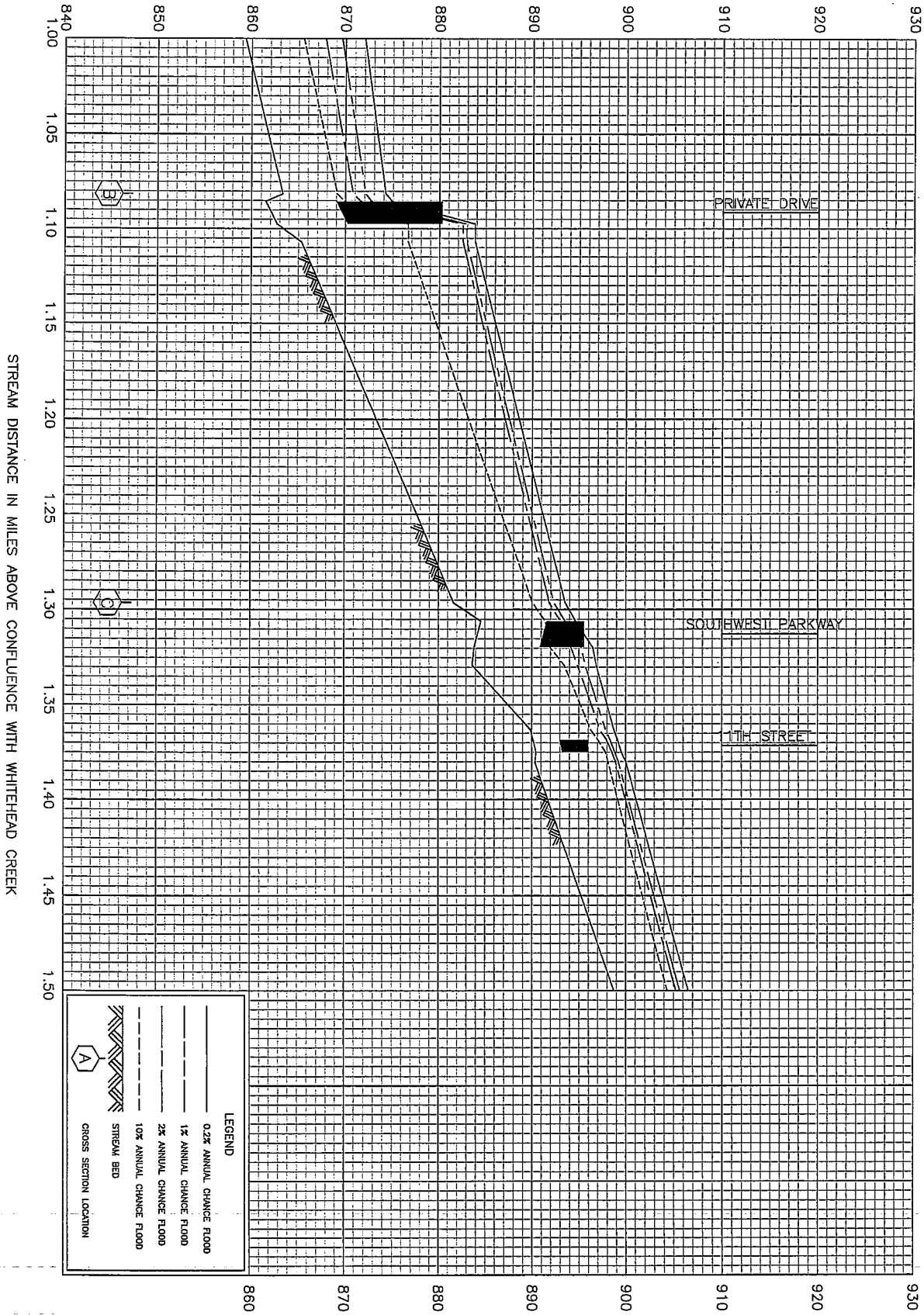
BUCHANAN COUNTY, MO
AND INCORPORATED AREAS

FLOOD PROFILES

SOUTH TRIBUTARY TO WHITEHEAD CREEK

60P

ELEVATION IN FEET (NAVD)

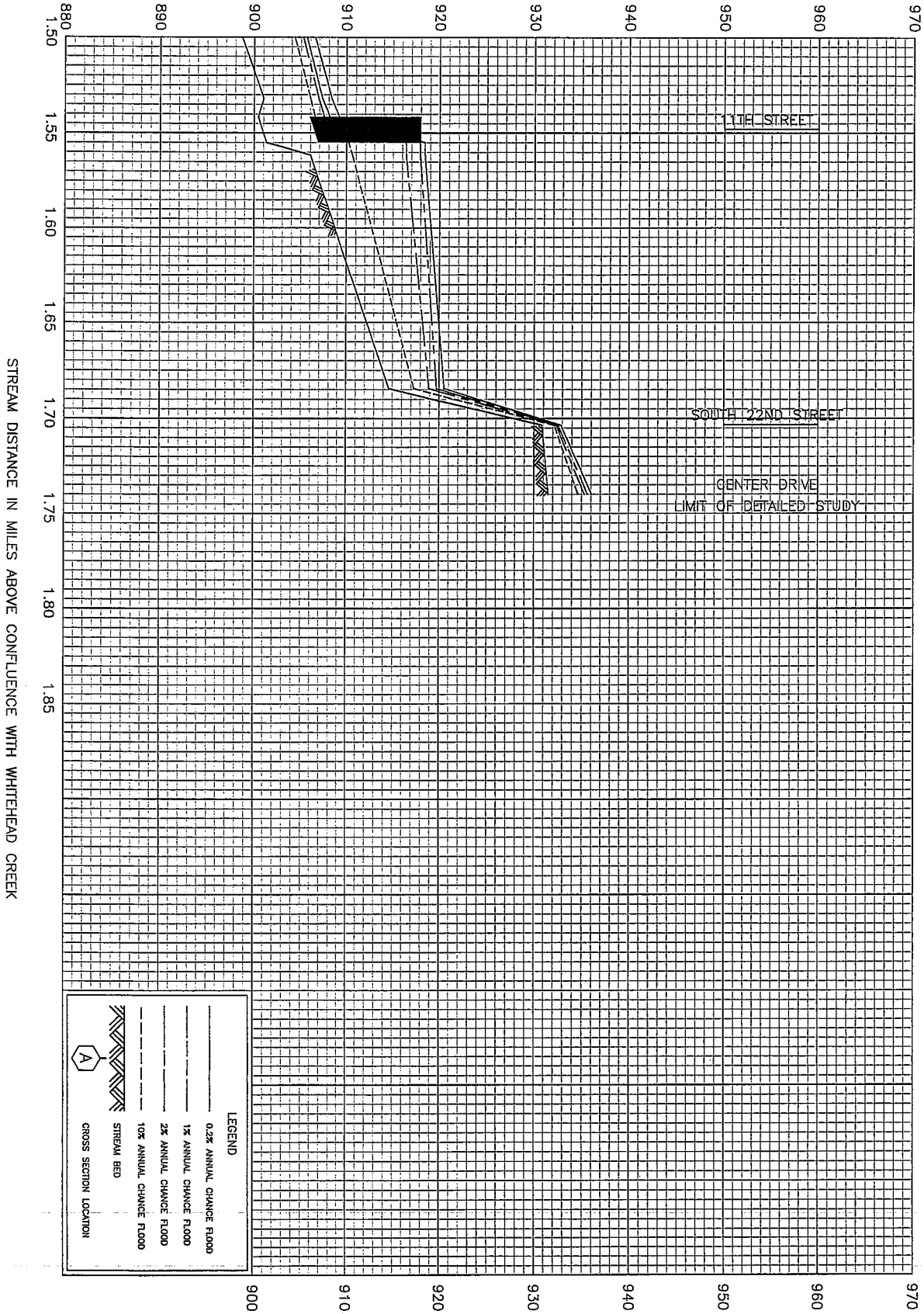


FEDERAL EMERGENCY MANAGEMENT AGENCY
BUCHANAN COUNTY, MO
AND INCORPORATED AREAS

FLOOD PROFILES
SOUTH TRIBUTARY TO WHITEHEAD CREEK

61P

ELEVATION IN FEET (NAVD)



FEDERAL EMERGENCY MANAGEMENT AGENCY

BUCHANAN COUNTY, MO
AND INCORPORATED AREAS

FLOOD PROFILES

SOUTH TRIBUTARY TO WHITEHEAD CREEK

62P