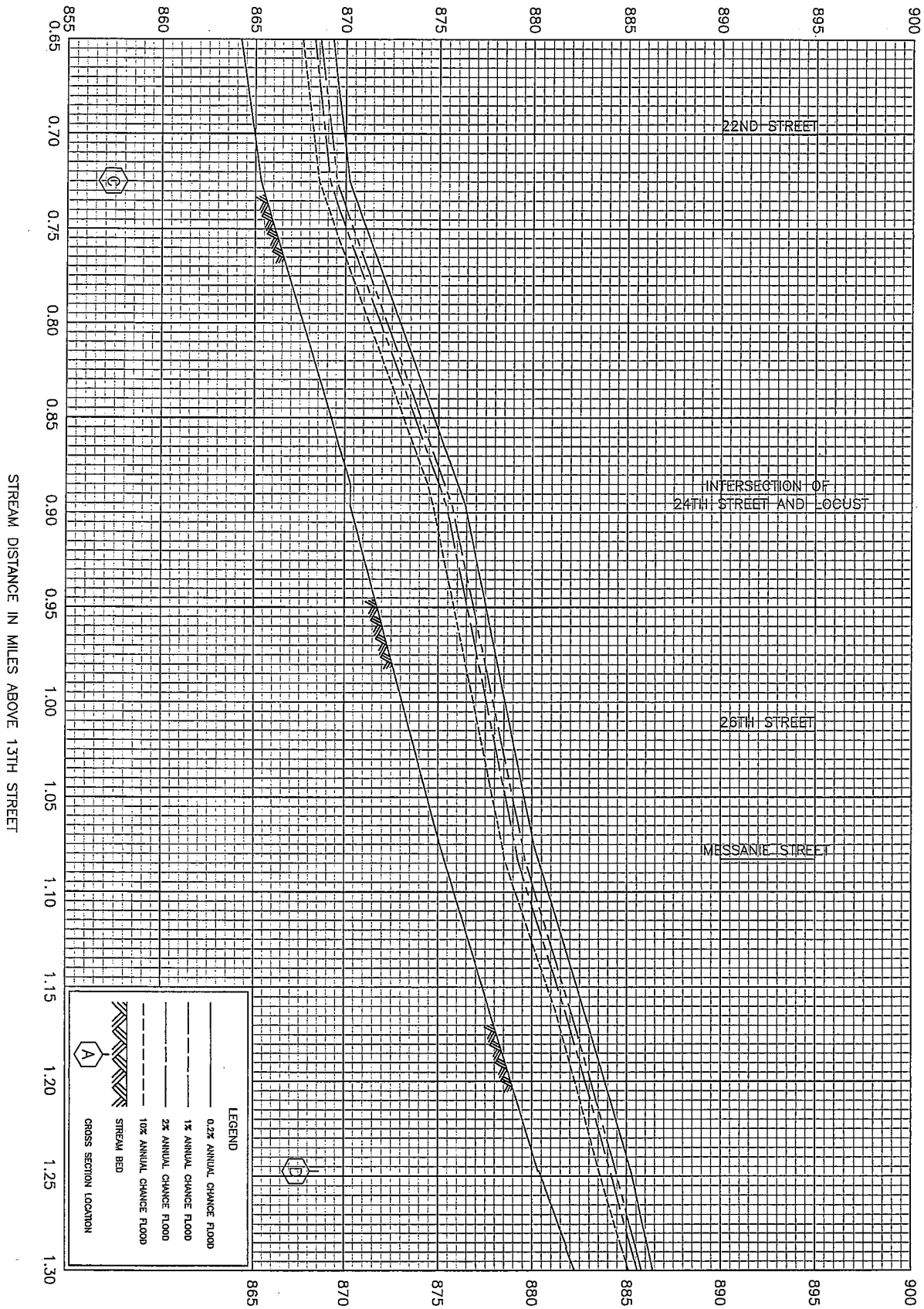


ELEVATION IN FEET (NAVD)

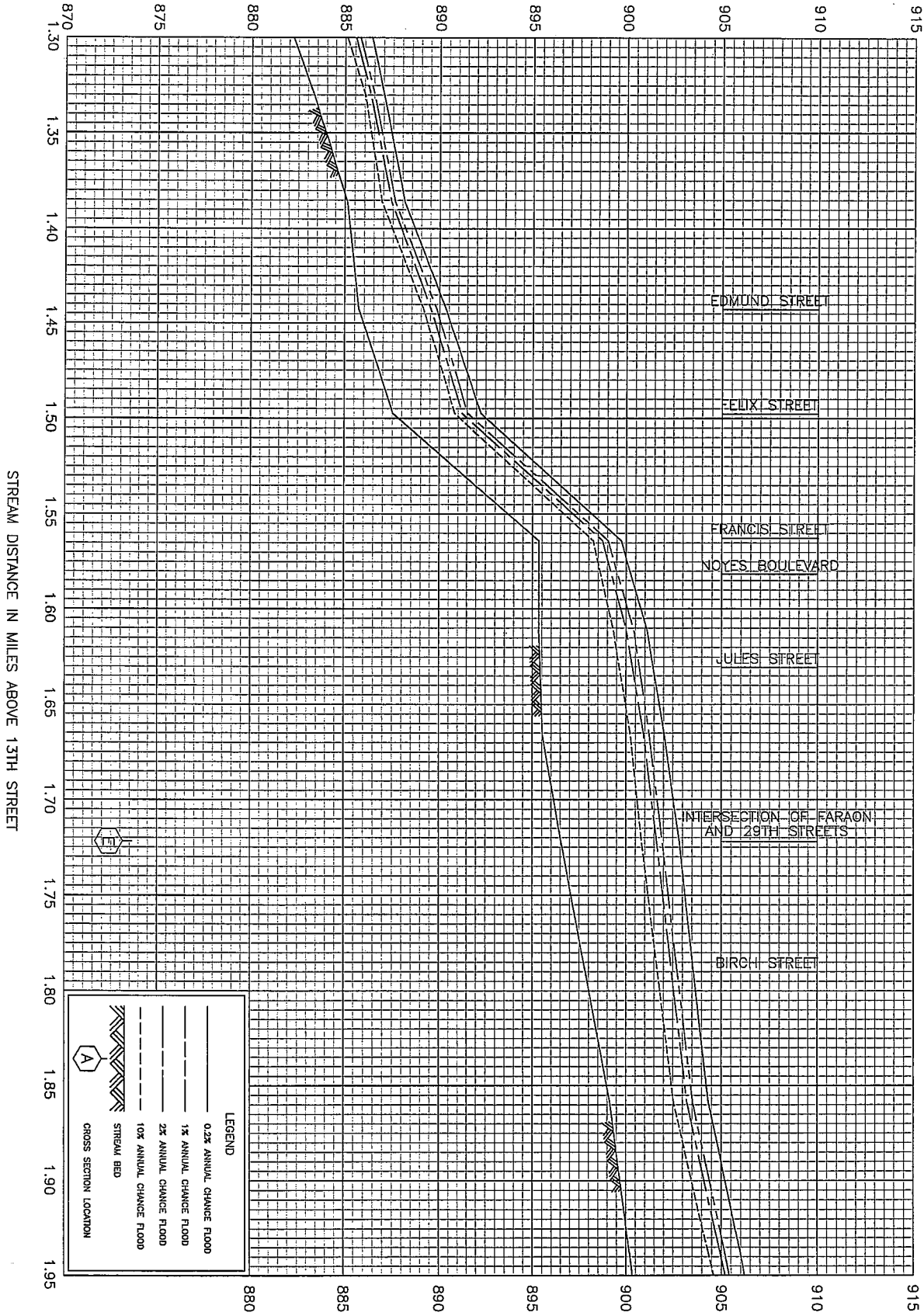


FEDERAL EMERGENCY MANAGEMENT AGENCY
BUCHANAN COUNTY, MO
AND INCORPORATED AREAS

FLOOD PROFILES
MITCHELL AVENUE DRAINAGE COURSE

35P

ELEVATION IN FEET (NAVD)



STREAM DISTANCE IN MILES ABOVE 13TH STREET

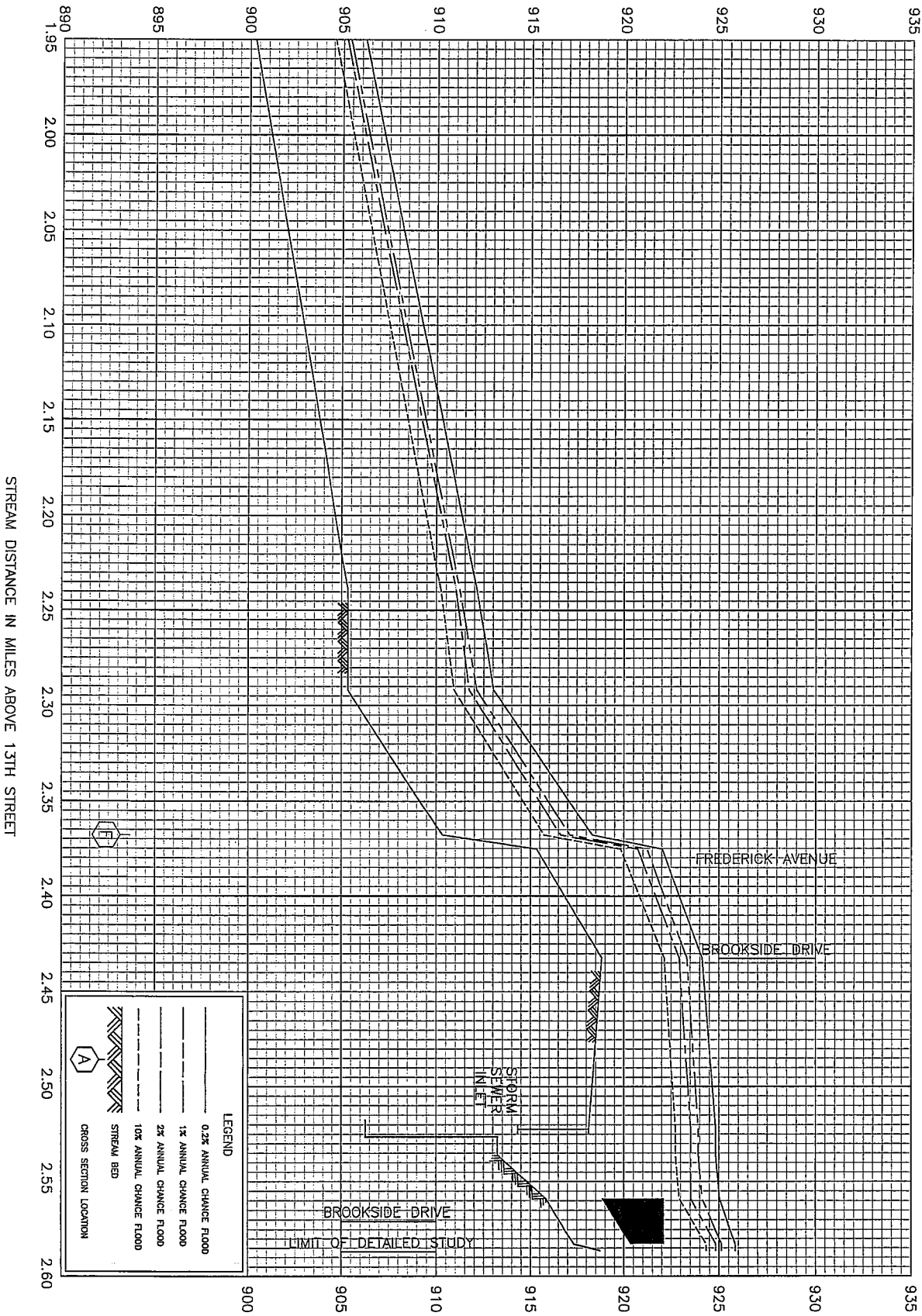
FEDERAL EMERGENCY MANAGEMENT AGENCY
BUCHANAN COUNTY, MO
AND INCORPORATED AREAS

FLOOD PROFILES

MITCHELL AVENUE DRAINAGE COURSE

36P

ELEVATION IN FEET (NAVD)



FEDERAL EMERGENCY MANAGEMENT AGENCY
BUCHANAN COUNTY, MO
AND INCORPORATED AREAS

FLOOD PROFILES
MITCHELL AVENUE DRAINAGE COURSE