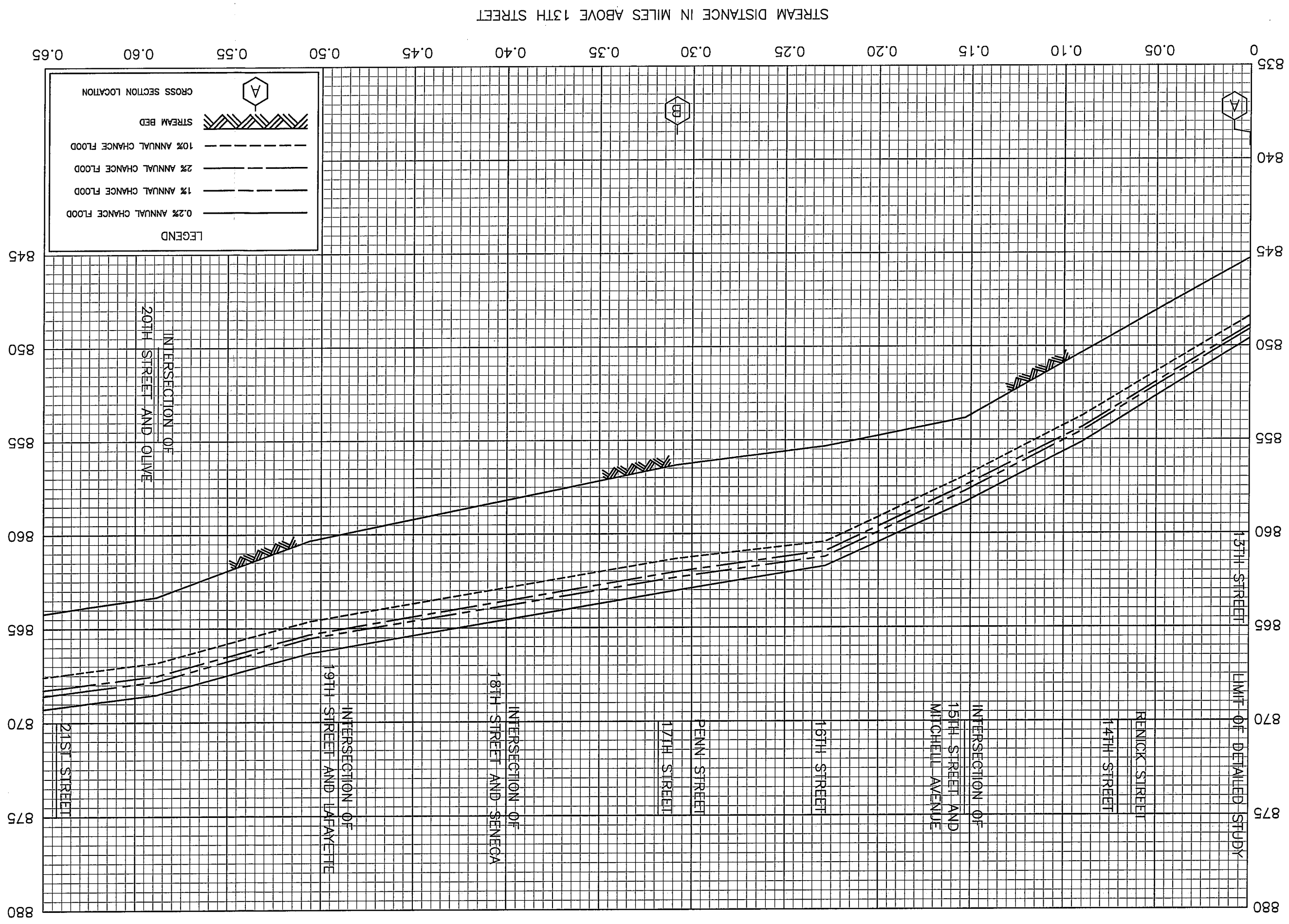


ELEVATION IN FEET (NAVD)



STREAM DISTANCE IN MILES ABOVE 13TH STREET

LEGEND

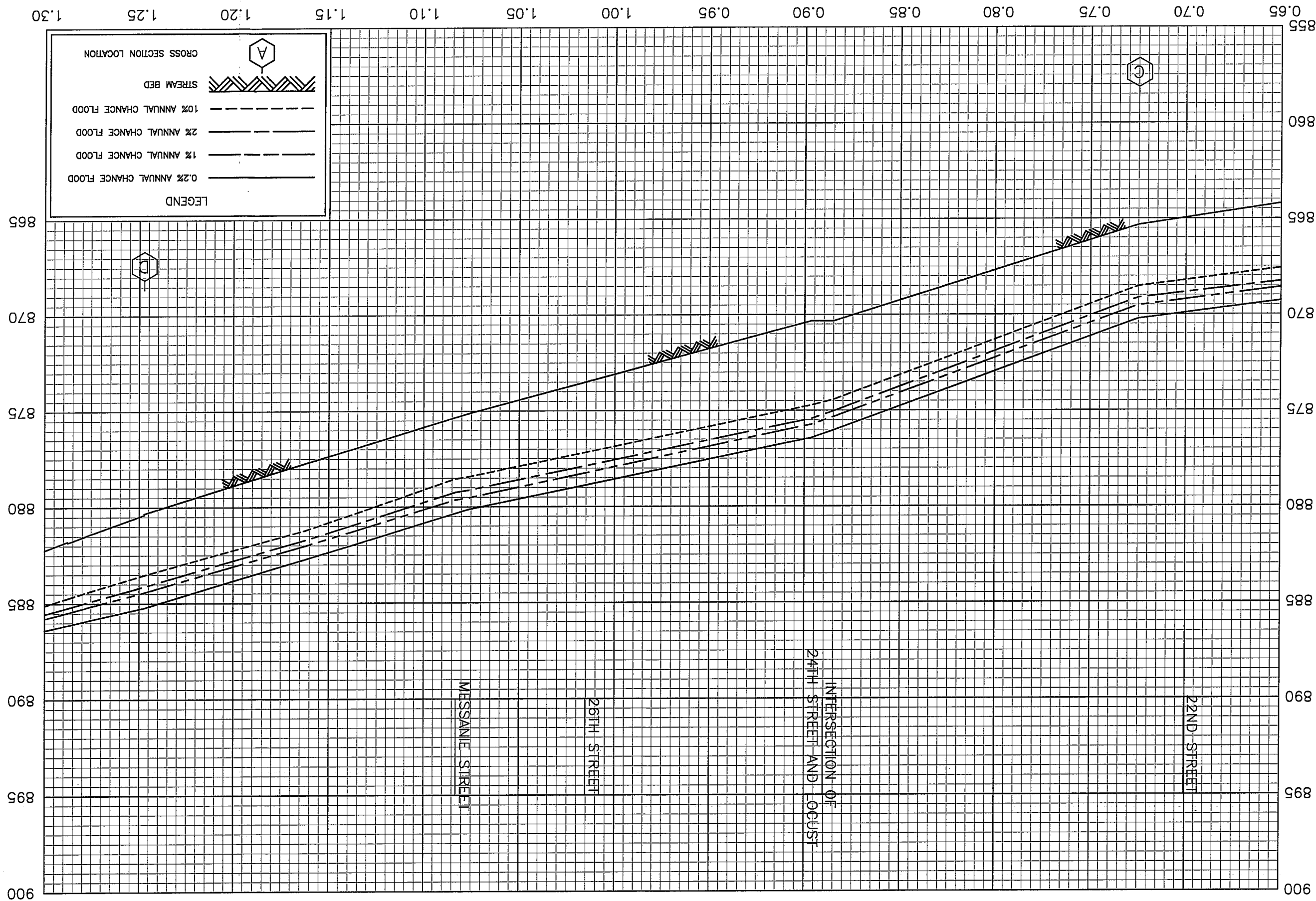
- 0.2% ANNUAL CHANGE FLOOD (Solid line)
- 1% ANNUAL CHANGE FLOOD (Dash-dot line)
- 2% ANNUAL CHANGE FLOOD (Dashed line)
- 10% ANNUAL CHANGE FLOOD (Dotted line)
- STREAM BED (Hatched pattern)
- CROSS SECTION LOCATION (Symbol with 'A')

FEDERAL EMERGENCY MANAGEMENT AGENCY
BUCHANAN COUNTY, MO
AND INCORPORATED AREAS

FLOOD PROFILES
MITCHELL AVENUE DRAINAGE COURSE

34D

STREAM DISTANCE IN MILES ABOVE 13TH STREET



ELEVATION IN FEET (NAVD)

FEDERAL EMERGENCY MANAGEMENT AGENCY

BUCHANAN COUNTY, MO
AND INCORPORATED AREAS

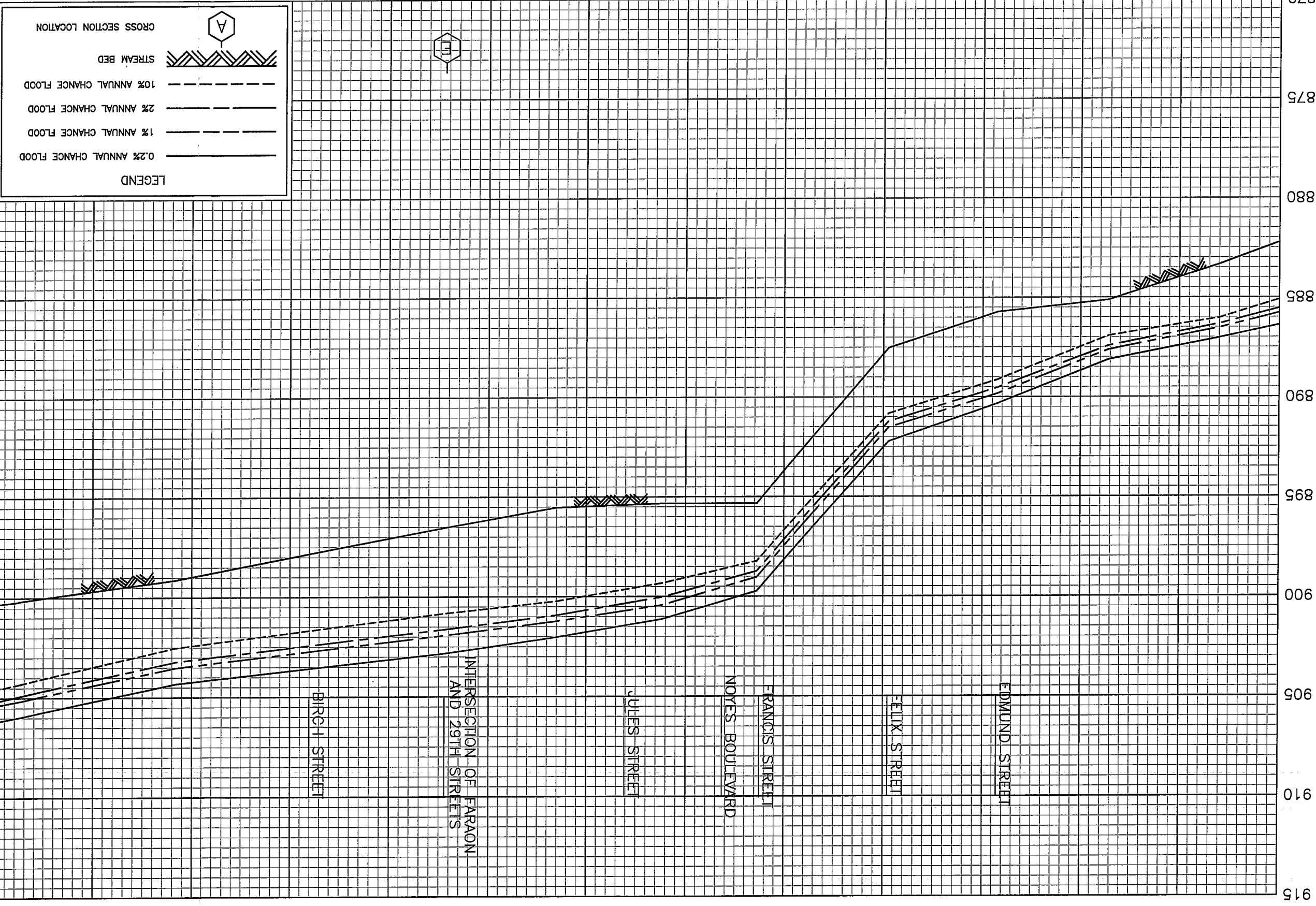
FLOOD PROFILES

MITCHELL AVENUE DRAINAGE COURSE

35
D

STREAM DISTANCE IN MILES ABOVE 13TH STREET

1.30 1.35 1.40 1.45 1.50 1.55 1.60 1.65 1.70 1.75 1.80 1.85 1.90 1.95



LEGEND

- 0.2% ANNUAL CHANCE FLOOD (Solid line)
- 1% ANNUAL CHANCE FLOOD (Long-dashed line)
- 2% ANNUAL CHANCE FLOOD (Short-dashed line)
- 10% ANNUAL CHANCE FLOOD (Dash-dot line)
- STREAM BED (Hatched line)
- CROSS SECTION LOCATION (Symbol with 'A')

ELEVATION IN FEET (NAVD)

870 875 880 885 890 895 900 905 910 915

FEDERAL EMERGENCY MANAGEMENT AGENCY

BUCHANAN COUNTY, MO
AND INCORPORATED AREAS

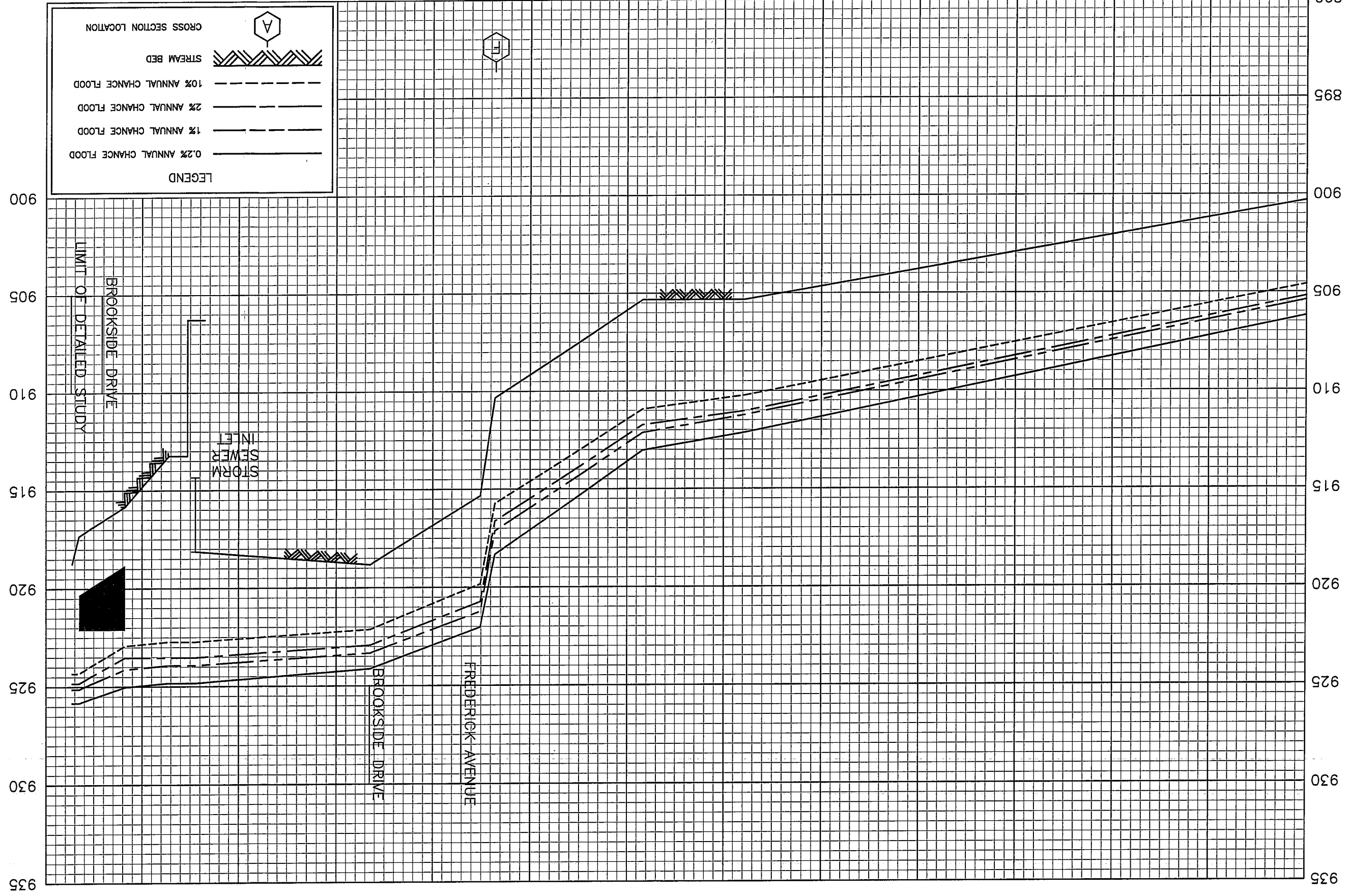

FLOOD PROFILES

MITCHELL AVENUE DRAINAGE COURSE

36D

STREAM DISTANCE IN MILES ABOVE 13TH STREET

1.95 2.00 2.05 2.10 2.15 2.20 2.25 2.30 2.35 2.40 2.45 2.50 2.55 2.60



FEDERAL EMERGENCY MANAGEMENT AGENCY

BUCHANAN COUNTY, MO
AND INCORPORATED AREAS

FLOOD PROFILES

MITCHELL AVENUE DRAINAGE COURSE

37P