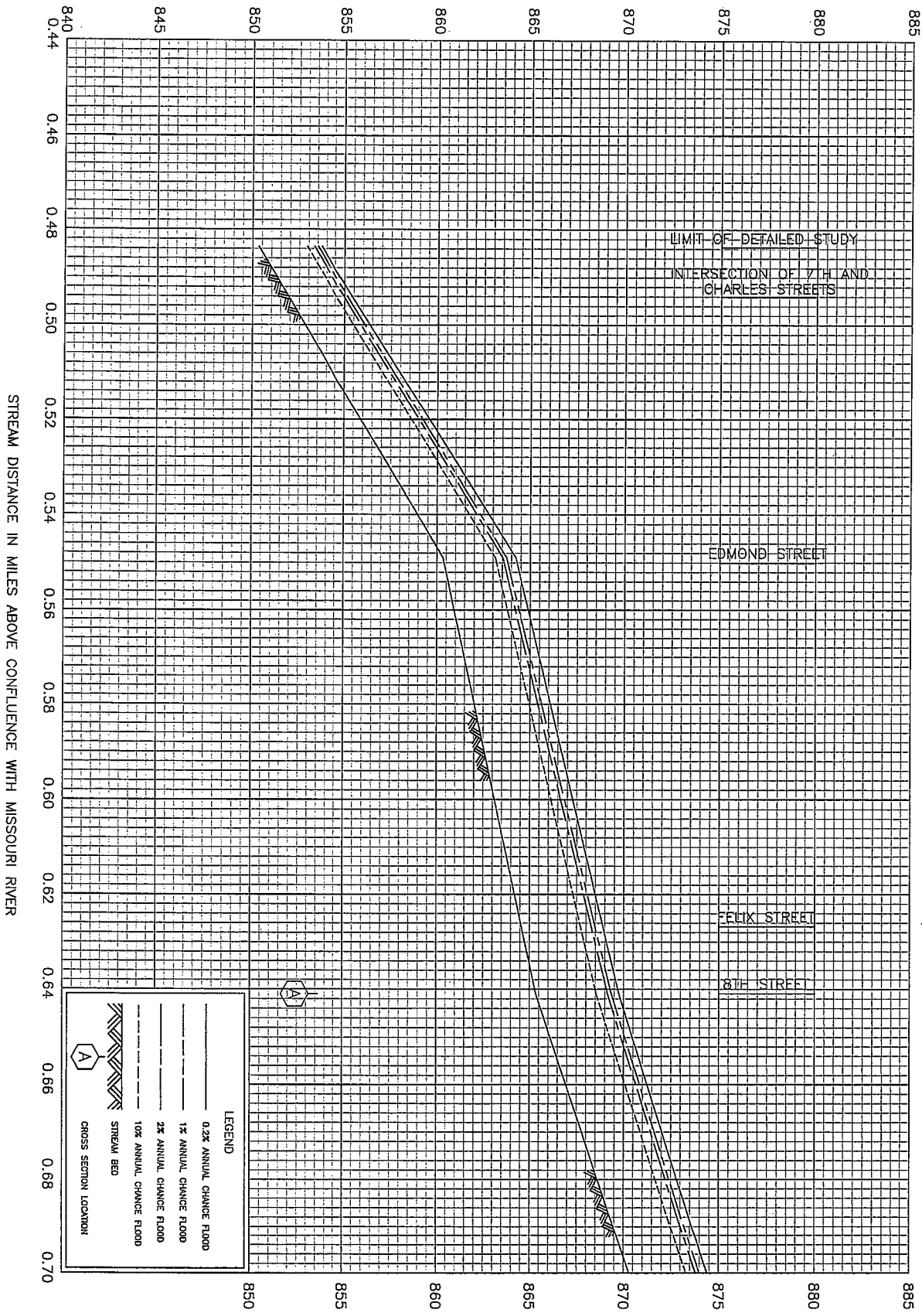


ELEVATION IN FEET (NAVD)



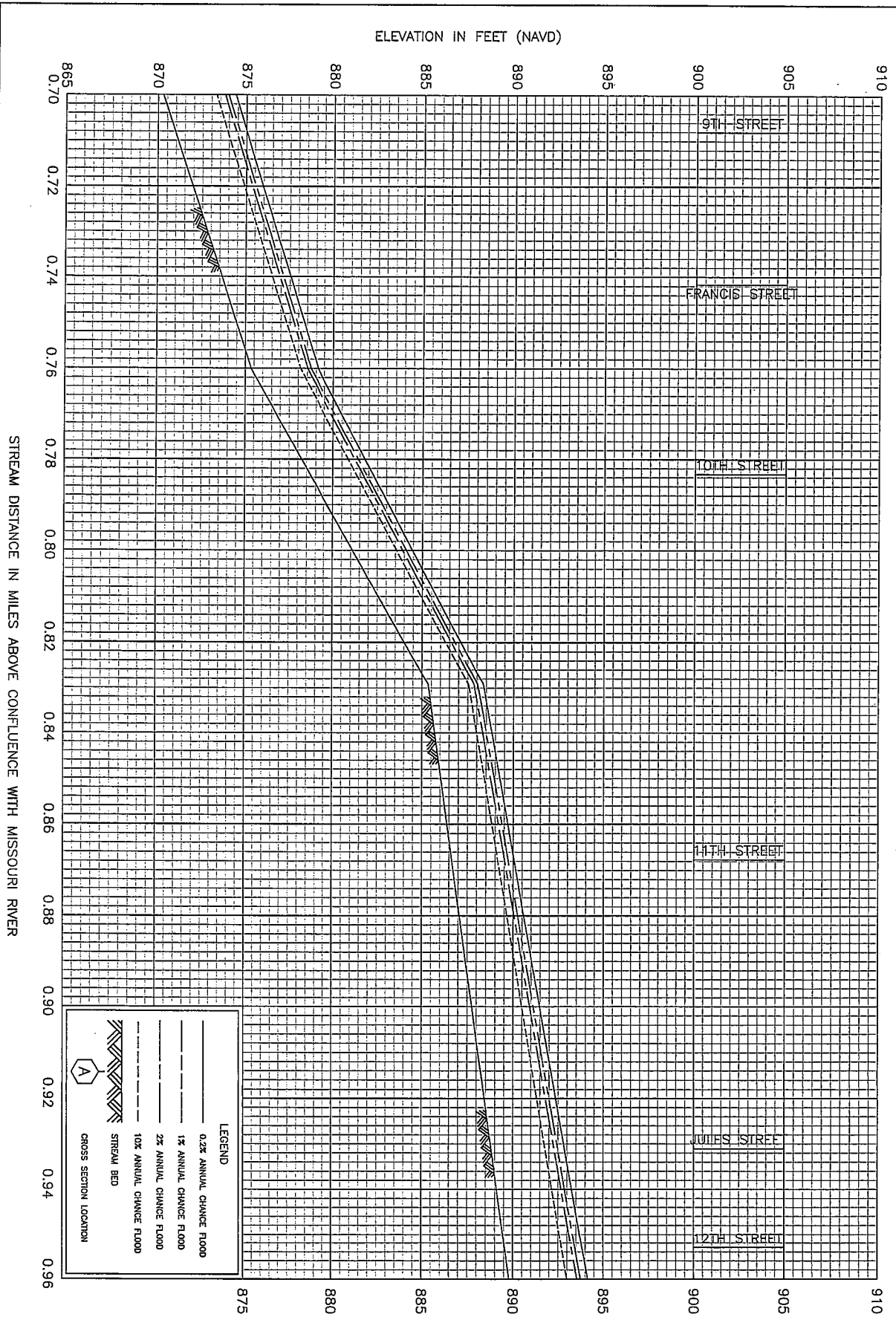
LEGEND

- 0.2% ANNUAL CHANCE FLOOD
- 1% ANNUAL CHANCE FLOOD
- 2% ANNUAL CHANCE FLOOD
- 10% ANNUAL CHANCE FLOOD
- STREAM BED
- CROSS SECTION LOCATION

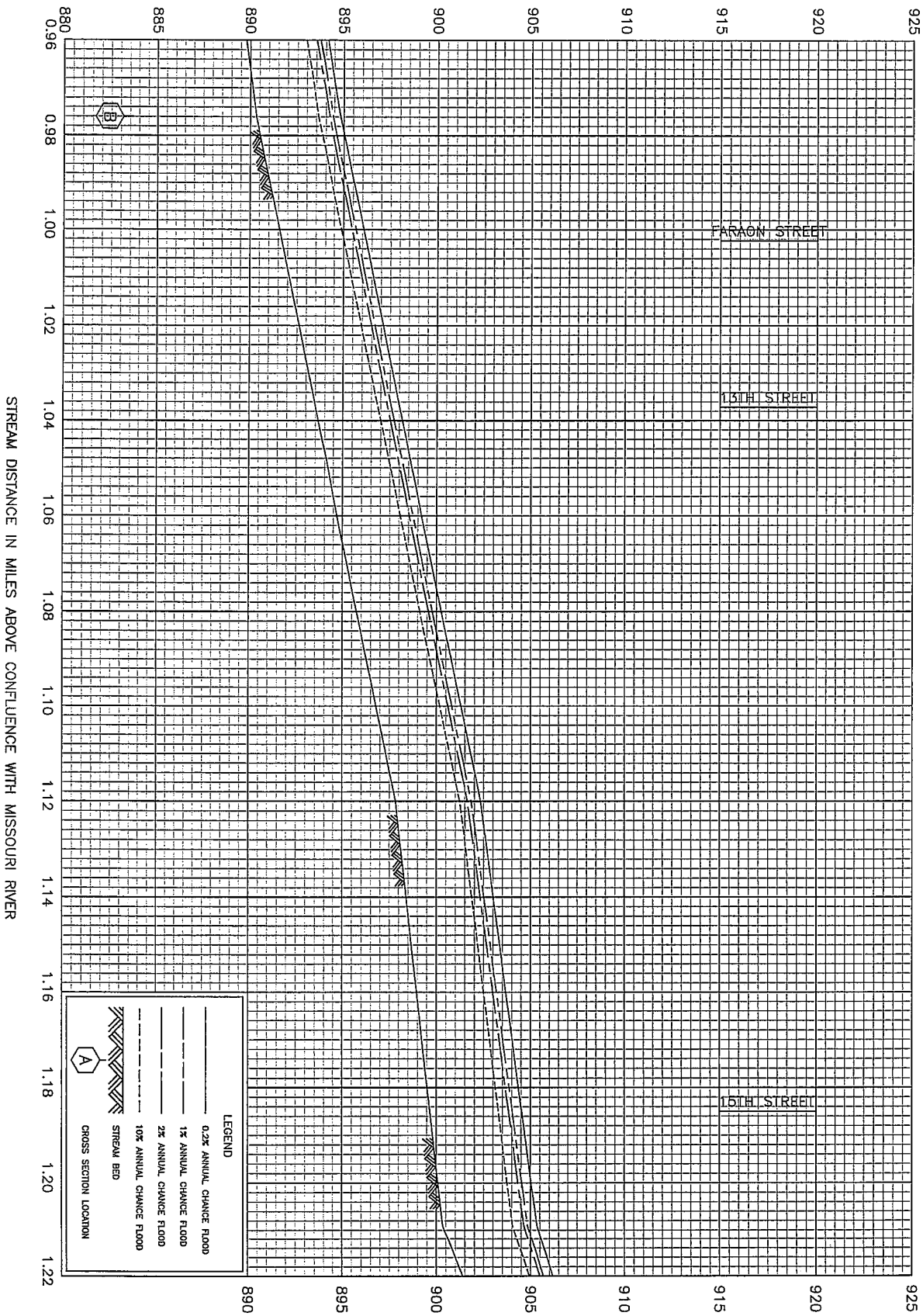
18P

FEDERAL EMERGENCY MANAGEMENT AGENCY
BUCHANAN COUNTY, MO
AND INCORPORATED AREAS

FLOOD PROFILES
CHARLES STREET DRAINAGE COURSE



ELEVATION IN FEET (NAVD)



LEGEND

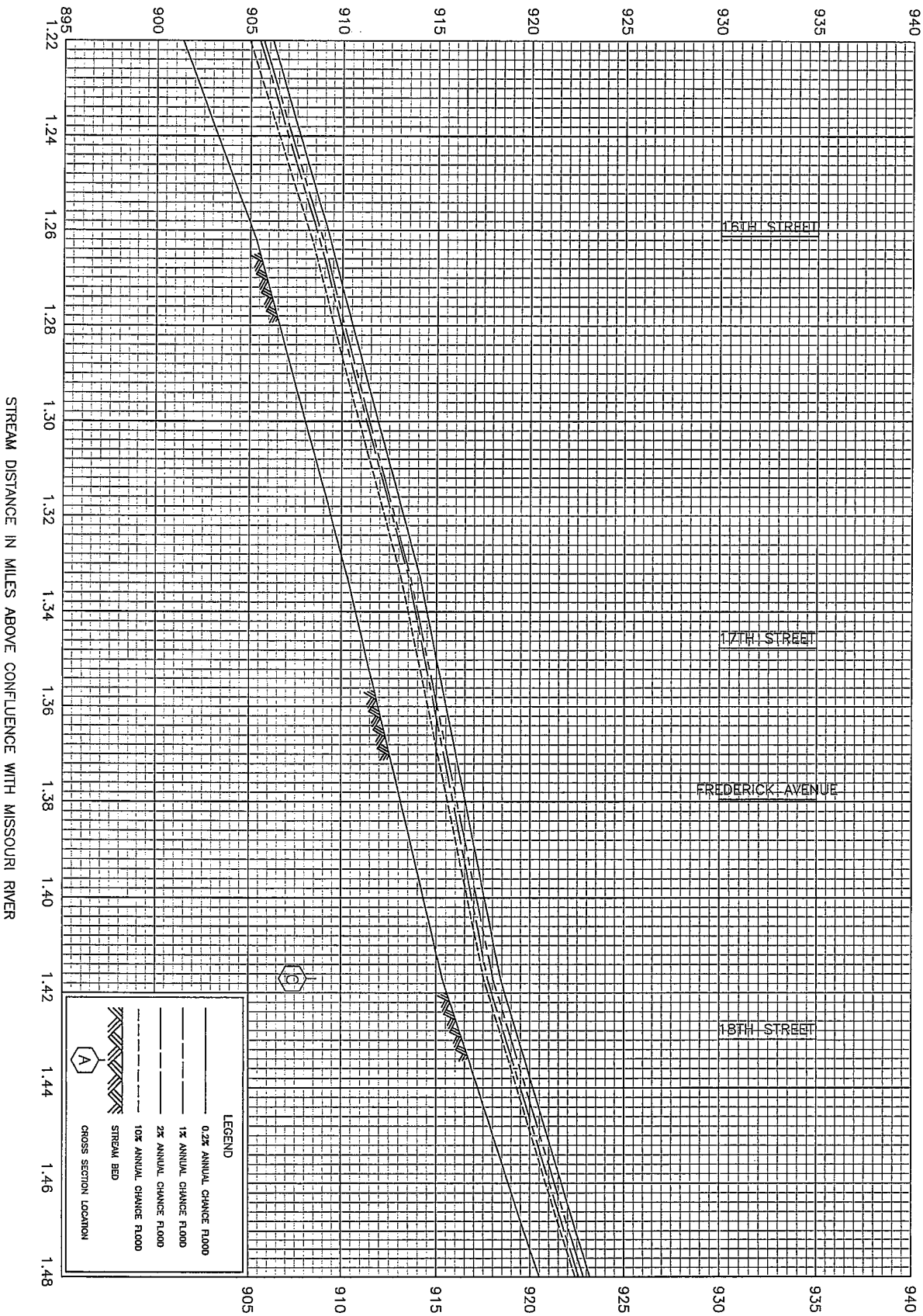
- 0.2% ANNUAL CHANCE FLOOD
- 1% ANNUAL CHANCE FLOOD
- 10% ANNUAL CHANCE FLOOD
- STREAM BED
- CROSS SECTION LOCATION

FEDERAL EMERGENCY MANAGEMENT AGENCY
BUCHANAN COUNTY, MO
AND INCORPORATED AREAS

FLOOD PROFILES
CHARLES STREET DRAINAGE COURSE

20P

ELEVATION IN FEET (NAVD)



STREAM DISTANCE IN MILES ABOVE CONFLUENCE WITH MISSOURI RIVER

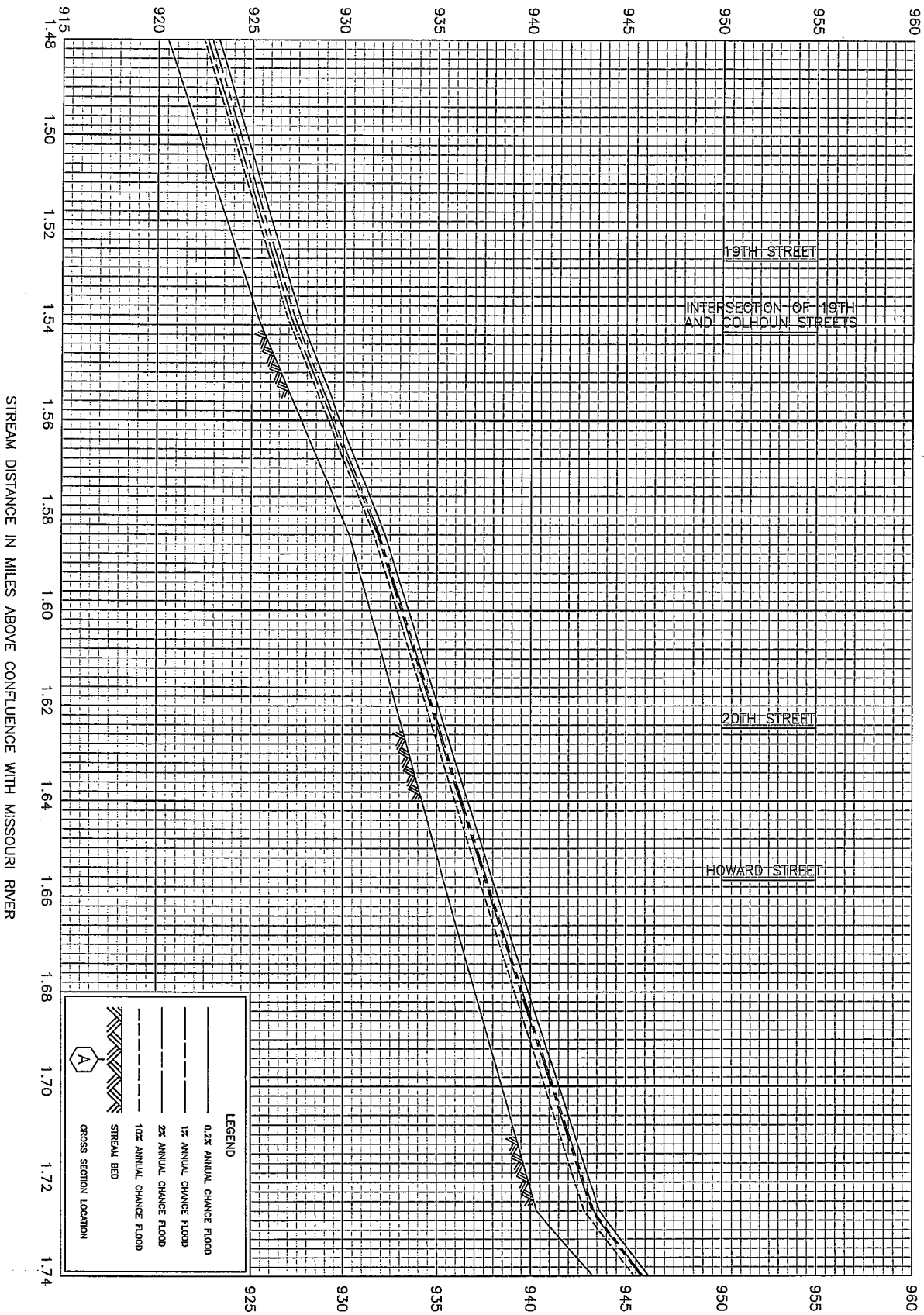
FEDERAL EMERGENCY MANAGEMENT AGENCY
BUCHANAN COUNTY, MO
AND INCORPORATED AREAS

FLOOD PROFILES

CHARLES STREET DRAINAGE COURSE

21P

ELEVATION IN FEET (NAVD)



STREAM DISTANCE IN MILES ABOVE CONFLUENCE WITH MISSOURI RIVER

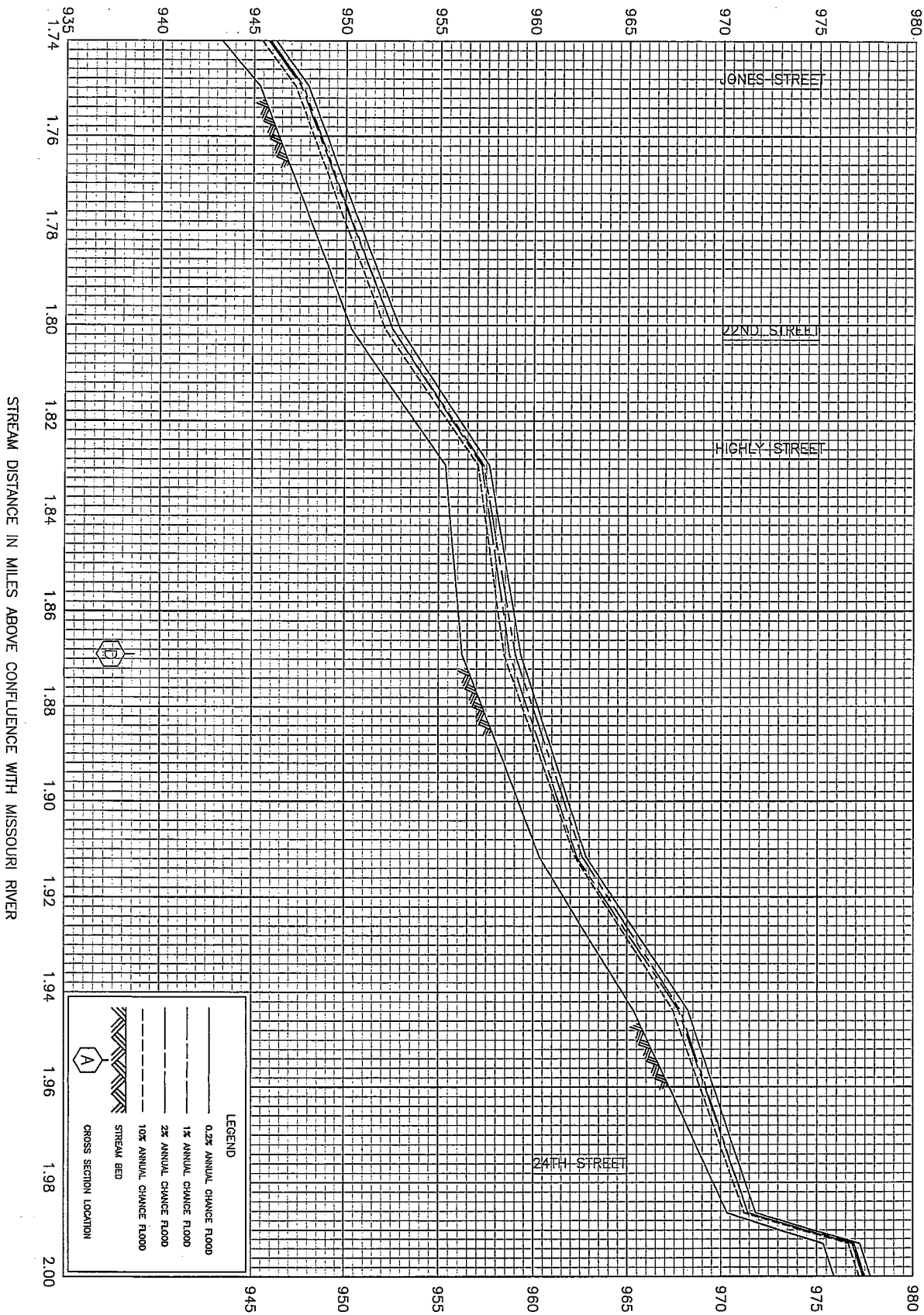
FEDERAL EMERGENCY MANAGEMENT AGENCY
BUCHANAN COUNTY, MO
AND INCORPORATED AREAS

FLOOD PROFILES

CHARLES STREET DRAINAGE COURSE

22P

ELEVATION IN FEET (NAVD)



LEGEND

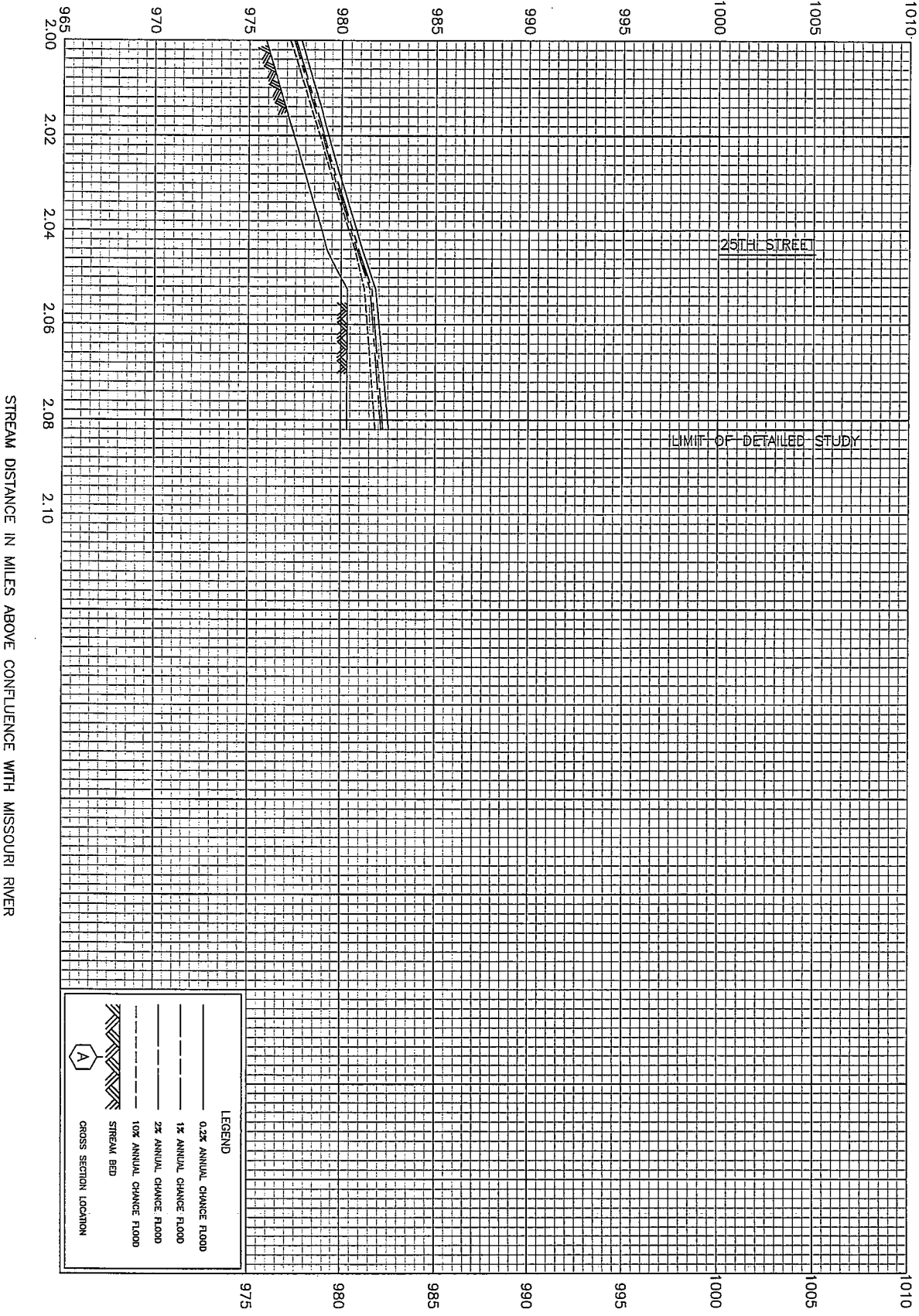
- 0.2% ANNUAL CHANCE FLOOD
- 1% ANNUAL CHANCE FLOOD
- 2% ANNUAL CHANCE FLOOD
- 10% ANNUAL CHANCE FLOOD
- STREAM BED
- CROSS SECTION LOCATION

FEDERAL EMERGENCY MANAGEMENT AGENCY
BUCHANAN COUNTY, MO
AND INCORPORATED AREAS

FLOOD PROFILES
CHARLES STREET DRAINAGE COURSE

23P

ELEVATION IN FEET (NAVD)



STREAM DISTANCE IN MILES ABOVE CONFLUENCE WITH MISSOURI RIVER

LEGEND

- 0.2% ANNUAL CHANCE FLOOD (solid line)
- 1% ANNUAL CHANCE FLOOD (dashed line)
- 2% ANNUAL CHANCE FLOOD (dotted line)
- 10% ANNUAL CHANCE FLOOD (dash-dot line)
- STREAM BED (line with hatched pattern)
- CROSS SECTION LOCATION (hexagon with 'A')

FEDERAL EMERGENCY MANAGEMENT AGENCY
BUCHANAN COUNTY, MO
AND INCORPORATED AREAS

FLOOD PROFILES

CHARLES STREET DRAINAGE COURSE