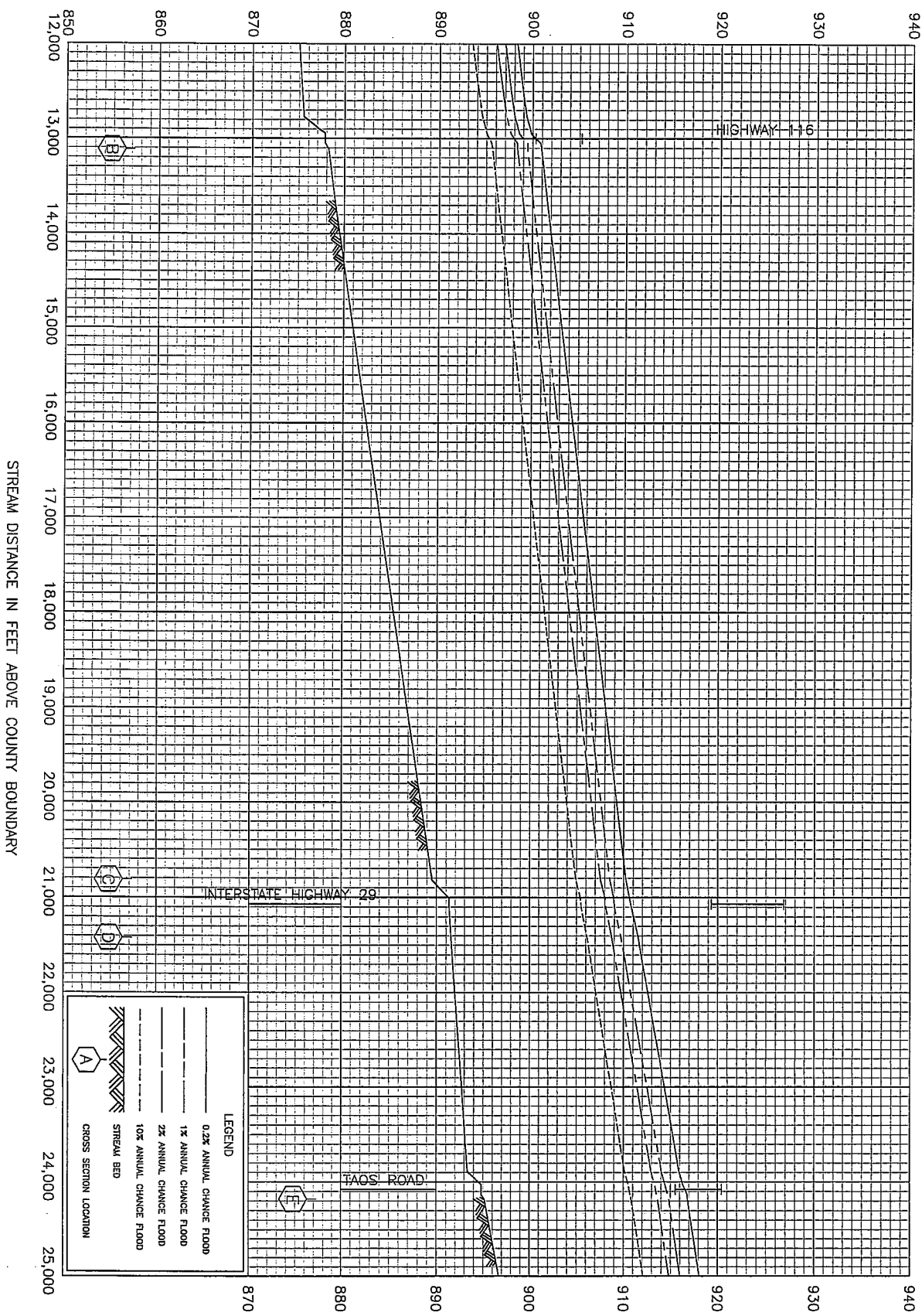


ELEVATION IN FEET (NAVD)



FEDERAL EMERGENCY MANAGEMENT AGENCY

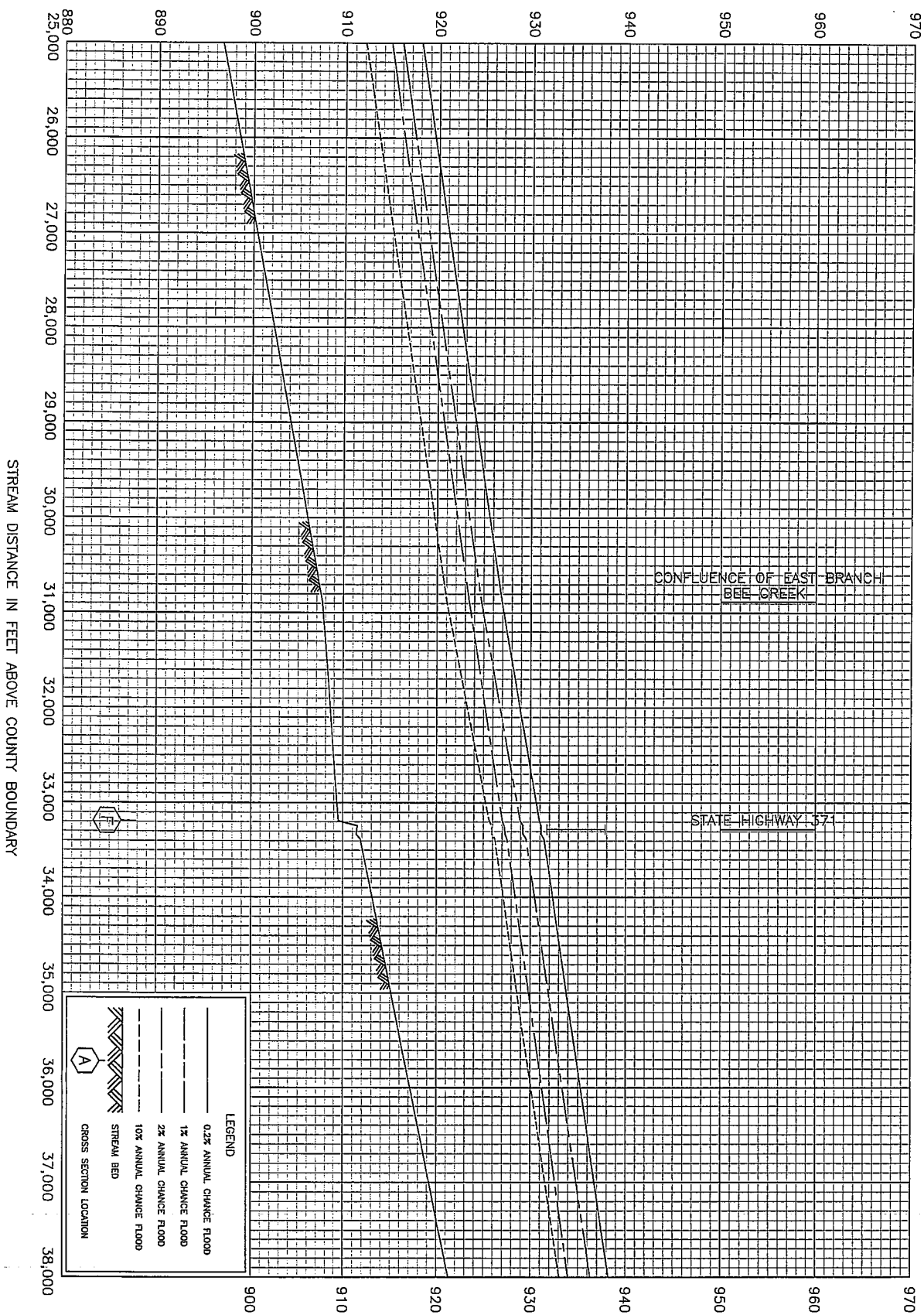
BUCHANAN COUNTY, MO
AND INCORPORATED AREAS

FLOOD PROFILES

BEE CREEK

05P

ELEVATION IN FEET (NAVD)



FEDERAL EMERGENCY MANAGEMENT AGENCY

BUCHANAN COUNTY, MO
AND INCORPORATED AREAS

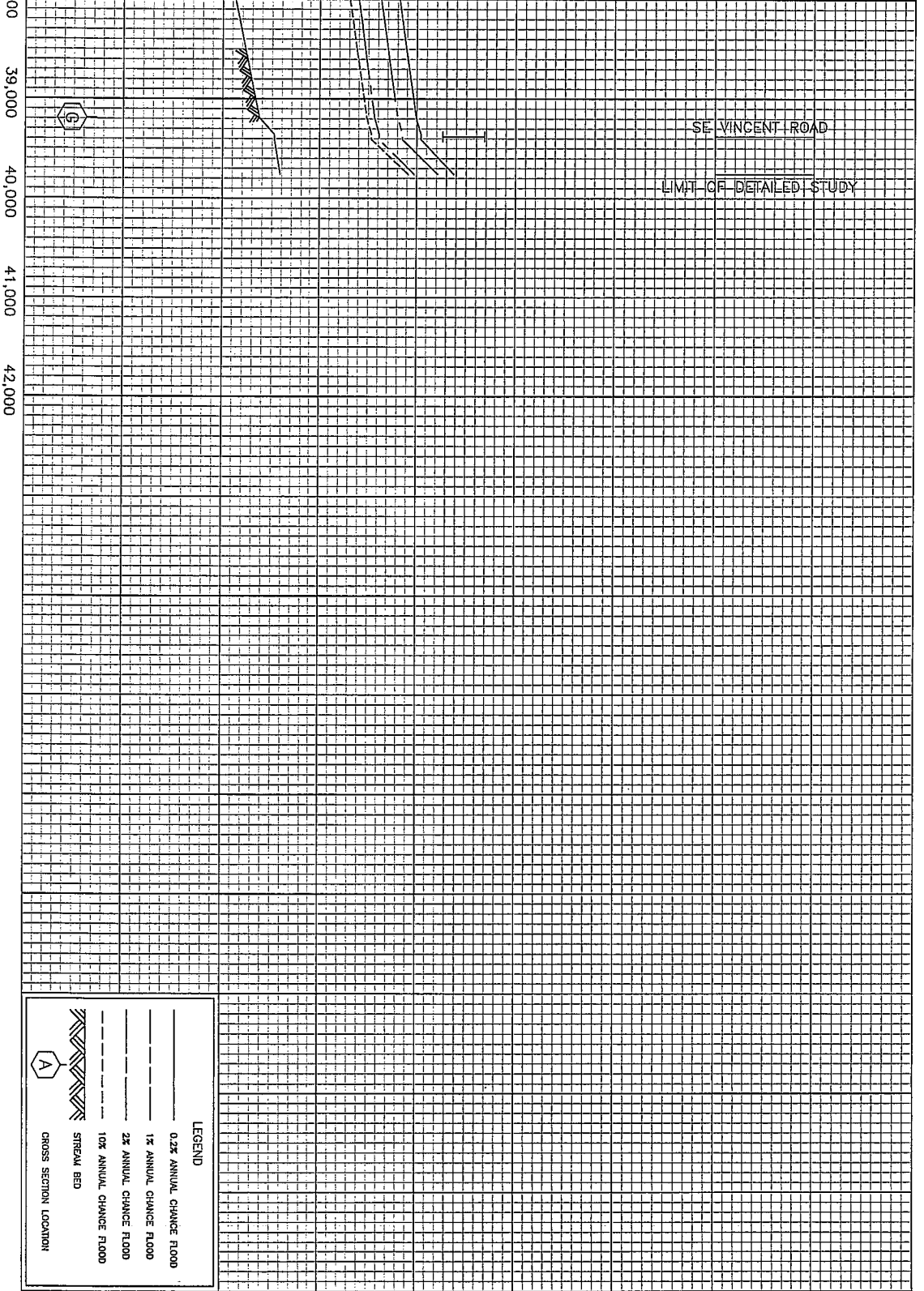
FLOOD PROFILES

BEE CREEK

06P

ELEVATION IN FEET (NAVD)

900 910 920 930 940 950 960 970 980 990



38,000 39,000 40,000 41,000 42,000

STREAM DISTANCE IN FEET ABOVE COUNTY BOUNDARY

LEGEND

- 0.2% ANNUAL CHANCE FLOOD
- - - 1% ANNUAL CHANCE FLOOD
- · · 2% ANNUAL CHANCE FLOOD
- - - 10% ANNUAL CHANCE FLOOD
- ▬▬▬ STREAM BED
- ▭ CROSS SECTION LOCATION

920 930 940 950 960 970 980 990

FEDERAL EMERGENCY MANAGEMENT AGENCY

BUCHANAN COUNTY, MO
AND INCORPORATED AREAS

FLOOD PROFILES

BEE CREEK

07P