


04P


FEDERAL EMERGENCY MANAGEMENT AGENCY
BUCHANAN COUNTY, MO
AND INCORPORATED AREAS

FLOOD PROFILES
BEE CREEK



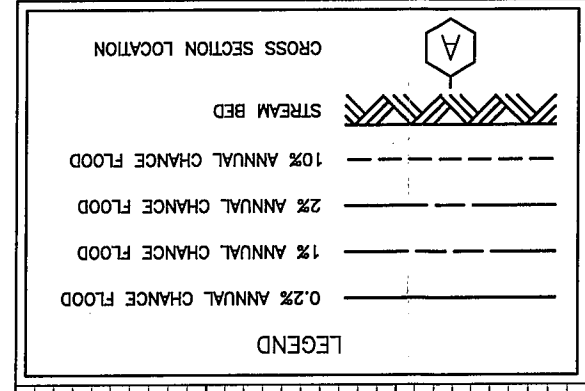
STREAM DISTANCE IN FEET ABOVE COUNTY BOUNDARY

ELEVATION IN FEET (NAVD)

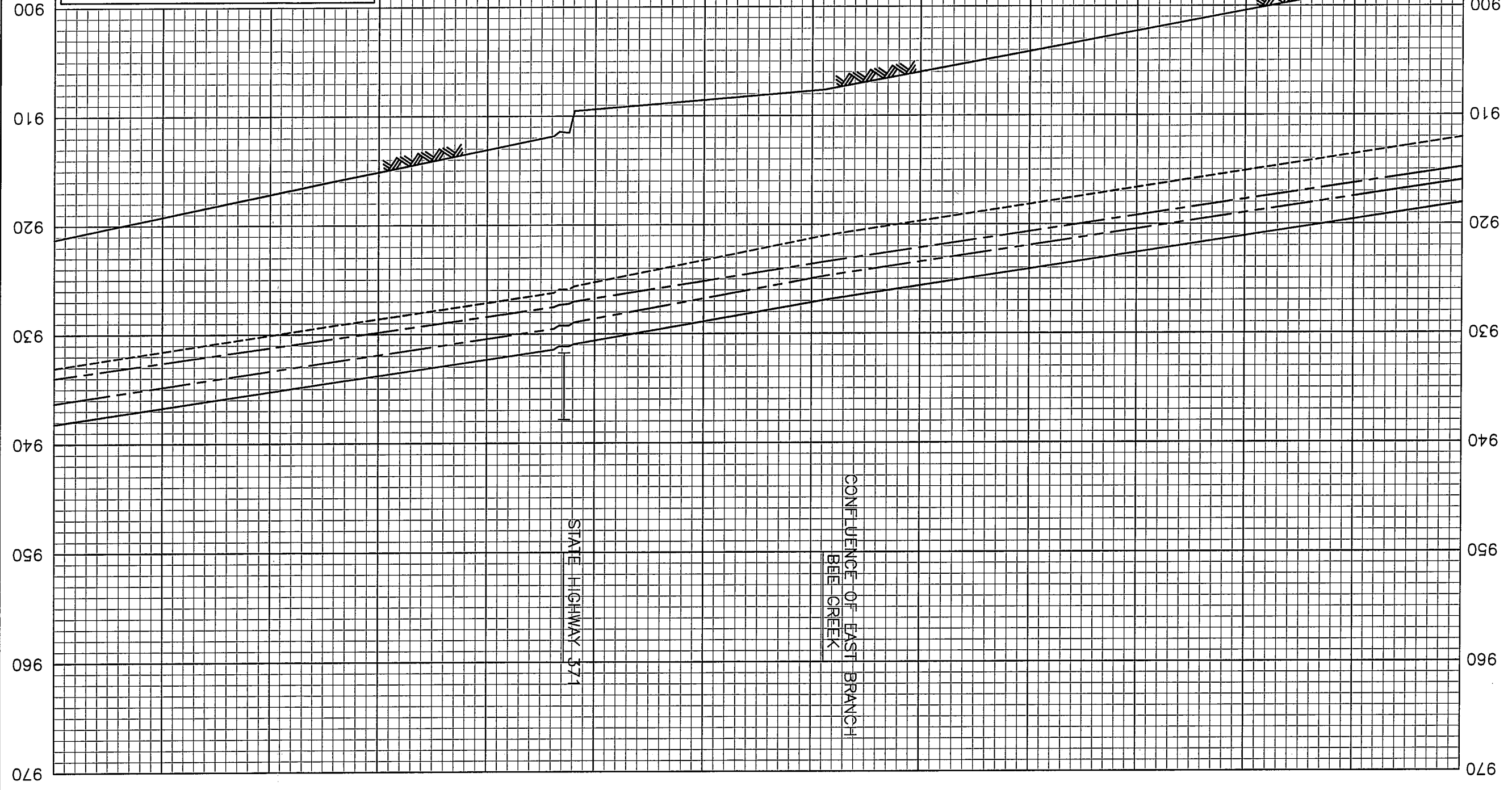


STREAM DISTANCE IN FEET ABOVE COUNTY BOUNDARY

25,000 26,000 27,000 28,000 29,000 30,000 31,000 32,000 33,000 34,000 35,000 36,000 37,000 38,000



ELEVATION IN FEET (NAVD)



970

980

990

900

910

920

930

940

950


960

970

CONFLUENCE OF EAST BRANCH
BEE CREEK

STATE HIGHWAY 371

A



FEDERAL EMERGENCY MANAGEMENT AGENCY
BUCHANAN COUNTY, MO
 AND INCORPORATED AREAS

FLOOD PROFILES
 BEE CREEK

07P

STREAM DISTANCE IN FEET ABOVE COUNTY BOUNDARY

ELEVATION IN FEET (NAVD)